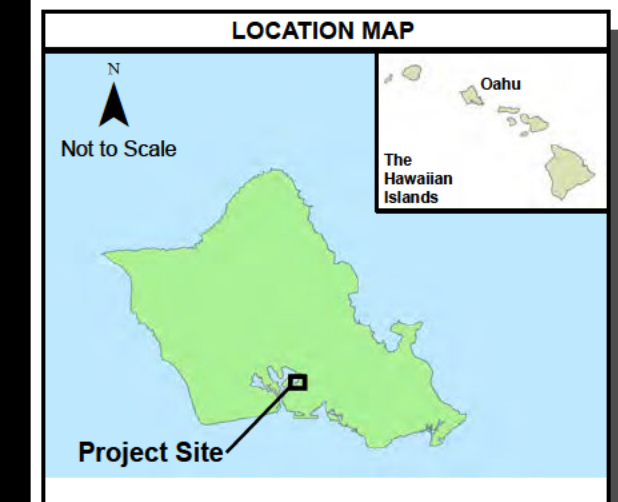







(b) (3) (A)



(b) (3) (A)

LEGEND	
	Hypothetical Soil Boring Location
	Hypothetical Groundwater Monitoring Well Location
	Fence Line
	Containment Boom
	Proposed Trench

NOTES
1. Base Map: Esri, DigitalGlobe, GeoEye, Earthstar Geographics, CNES/Airbus DS, USDA, USGS, AeroGRID, IGN, and the GIS User Community
2. Map Projection: UTM Zone 4 NAD83
3. Electrical lines, petroleum pipelines, and storm drains are not illustrated because they are considered sensitive information.

Figure 3
Proposed Field Activities and
Subsurface Features
Hotel Pier Plume Delineation Work Plan
Pearl Harbor Naval Supply Center
JBPHH Oahu HI