



**DEPARTMENT OF THE NAVY**

COMMANDER  
NAVY REGION HAWAII  
850 TICONDEROGA ST STE 110  
JBPHH, HAWAII 96860-5101

SEP 21 2018

5090

Ser N45/ 0610

September 18, 2018

**CERTIFIED NO: 7016 0910 0001 0891 9431**

Mr. Richard Takaba  
Hawaii State Department of Health  
Environmental Management Division  
Solid and Hazardous Waste Branch  
Underground Storage Tank Section  
2827 Waimano Home Road  
Pearl City, HI 96782

Dear Mr. Takaba:

SUBJECT: RED HILL TANK COMPLEX  
SOIL VAPOR SAMPLING RESULTS FOR JUNE 2018  
DOH FACILITY ID NO. 9-102271  
DOH RELEASE ID NO. 990051, 010011, 020028, AND 140010

Soil vapor samples were collected from beneath all active and accessible Red Hill tanks on June 20, 2018.

Soil vapor VOC concentrations were measured in the field using a photo-ionization detector. The soil vapor sampling results are being submitted as Enclosure 1.

A conservative approach is to assess the integrity of the associated tank system if VOC concentrations exceed 280,000 ppbv in soil vapor monitoring points (SVMPs) beneath tanks containing JP-5 or JP-8, or 14,000 ppbv in SVMPs beneath tanks containing marine diesel fuel. These values are 50 percent of the calculated vapor concentration from fuel-saturated water.

At Tank 5, the concentrations of VOCs detected in the front, middle, and outer edge soil vapor monitoring probes were 1,604 ppbv, 1,533 ppbv, and 1,772 ppbv, respectively. Tank 5 was emptied in January 2014 and has not contained fuel since that time. VOC concentrations in all down-gradient soil vapor monitors were below 710 ppbv.


All other VOC concentrations measured in June were about 40 to 830 times below the action levels, with no consistent trends observed. NAVSUP FLC Pearl Harbor Causative Research Report is submitted as Enclosure 2. Possible reasons for the results are speculative and may include, but not be limited to, ongoing projects in the tunnel, groundwater level fluctuations, rainfall (or lack thereof), bi-product of biodegradation, and fuel movement in the tanks and piping.

5090  
Ser N45/0610  
September 18, 2018

Soil vapor VOC concentration trends will continue to be monitored. The next soil vapor sampling event is scheduled for July 2018, and will include collecting samples from soil vapor monitoring probes beneath all active and accessible tanks.

If there are any questions regarding this matter, or if more information is needed, please contact Mr. Melvin Muraoka at (808) 471-3869.

Sincerely,

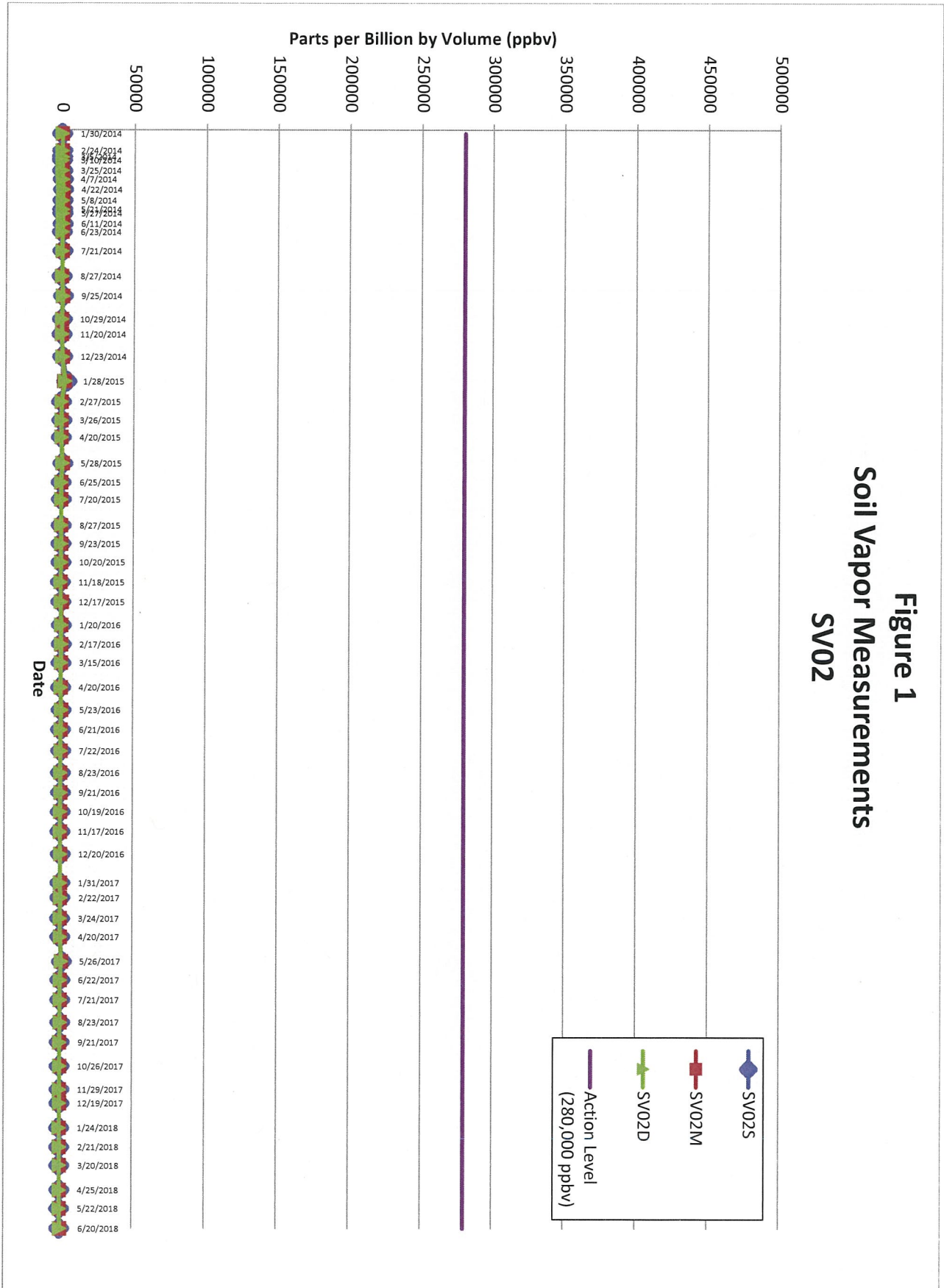


AARON Y. POENTIS  
Director  
Regional Environmental Department  
By direction of the  
Commander

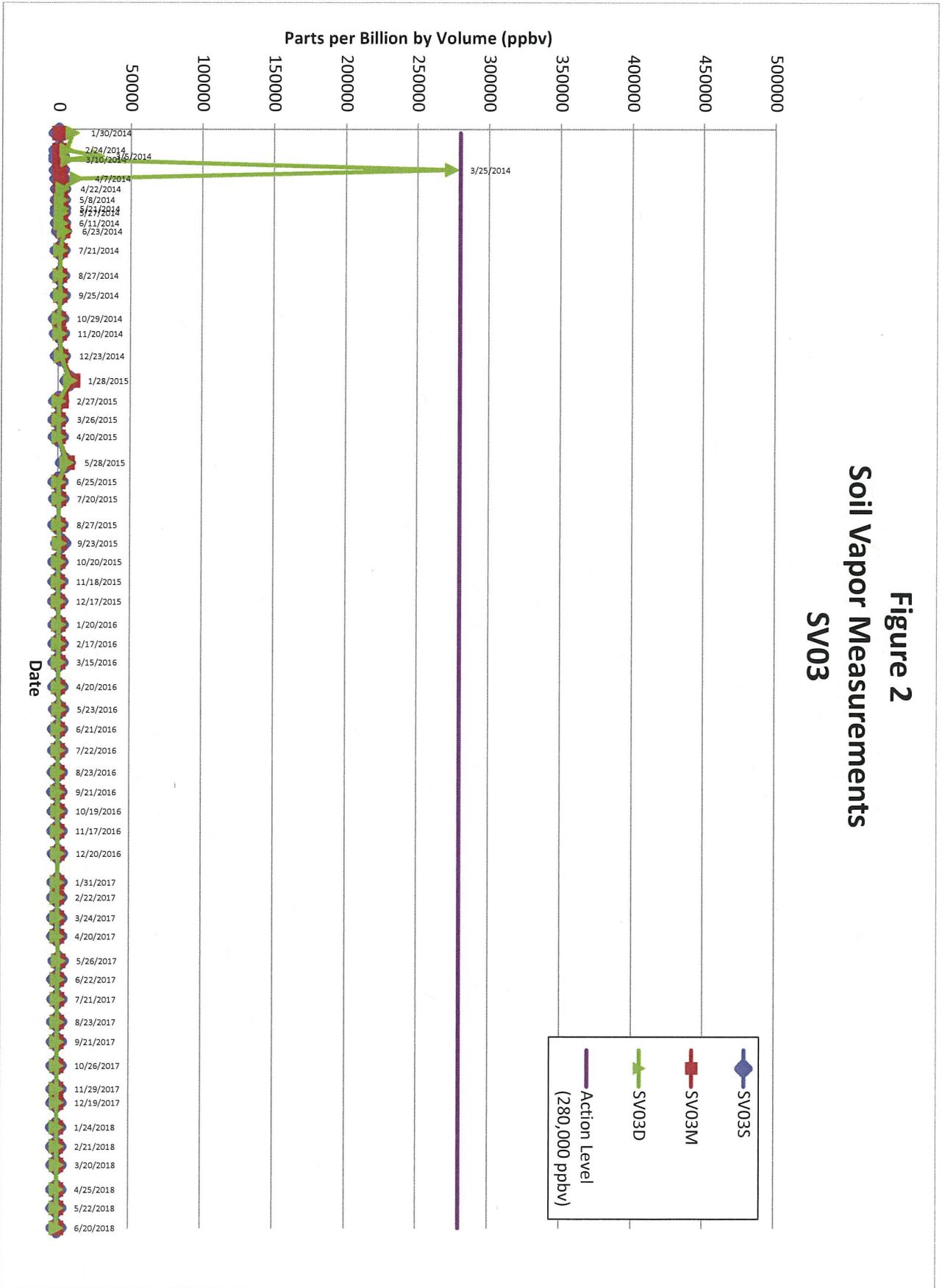
- Enclosures: 1. Summary of Soil Vapor Sampling Results for Tanks 2 through 18 and 20 through June 2018 (18 pages)  
2. NAVSUP FLC Pearl Harbor Causative Research Report IRT Red Hill Soil Vapor Monitoring Report for June 2018

Copy to: Mr. Omer Shalev, U.S. EPA Region 9, Underground Storage Tank Program Office  
Mr. John Floyd, NAVSUP FLC Pearl Harbor  
Mr. Ed Gunthrie, DLA Energy Pacific

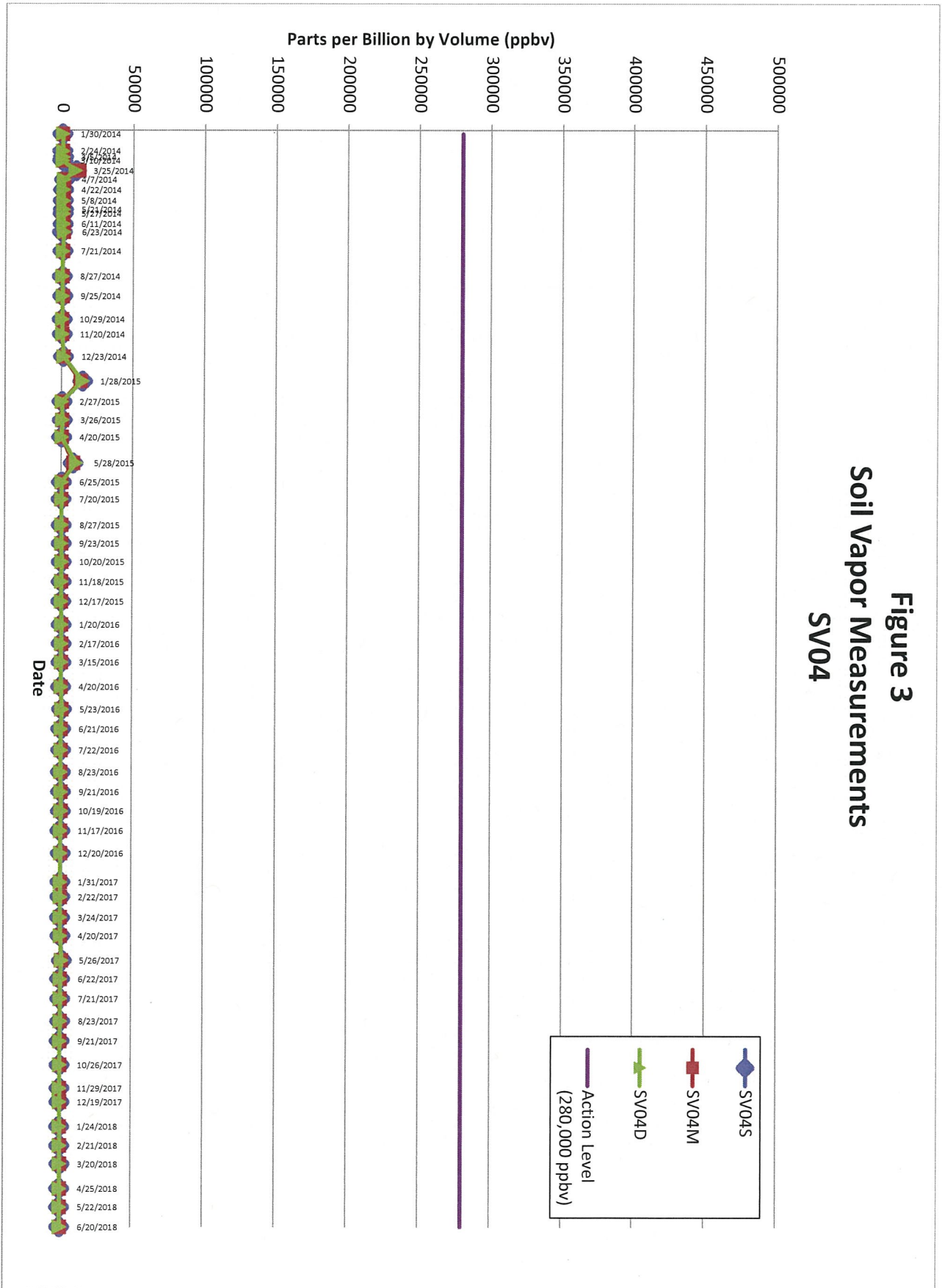
**Figure 1**  
**Soil Vapor Measurements**  
**SV02**

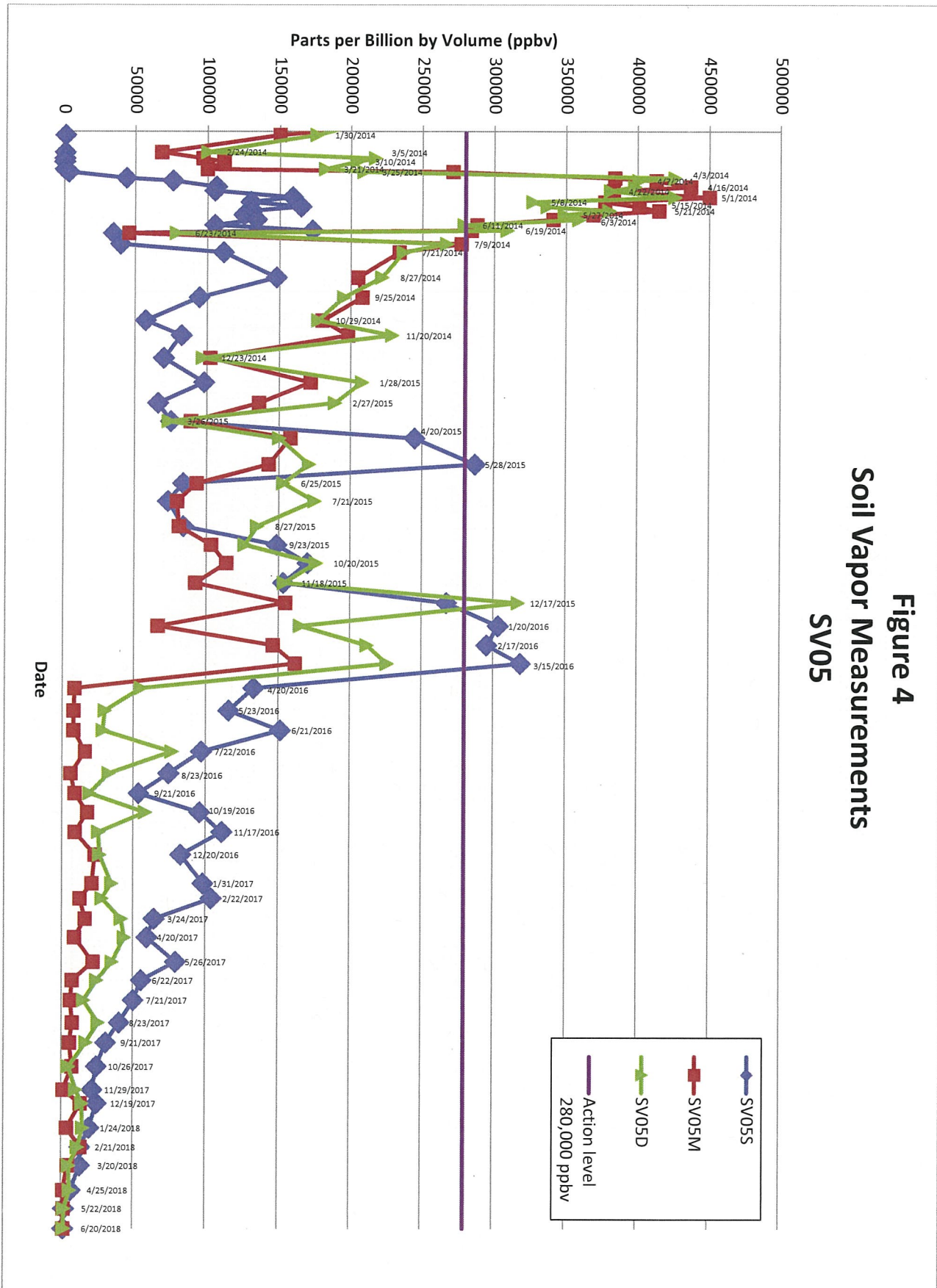


**Figure 2**  
**Soil Vapor Measurements**  
**SV03**



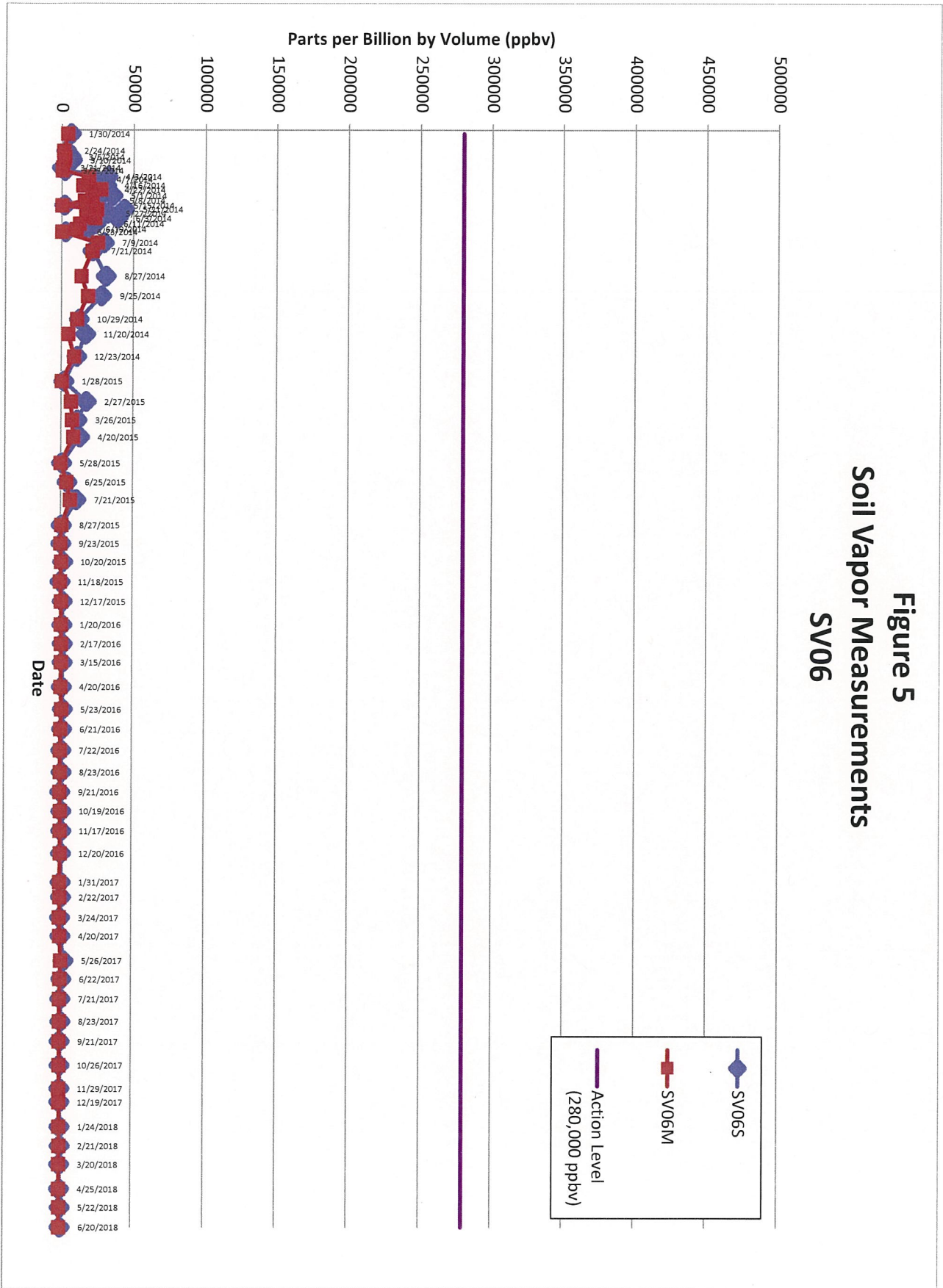
**Figure 3**  
**Soil Vapor Measurements**  
**SV04**





**Figure 4**  
**Soil Vapor Measurements**  
**SV05**

Figure 5  
Soil Vapor Measurements  
SV06



**Figure 6**  
**Soil Vapor Measurements**  
**SV07**

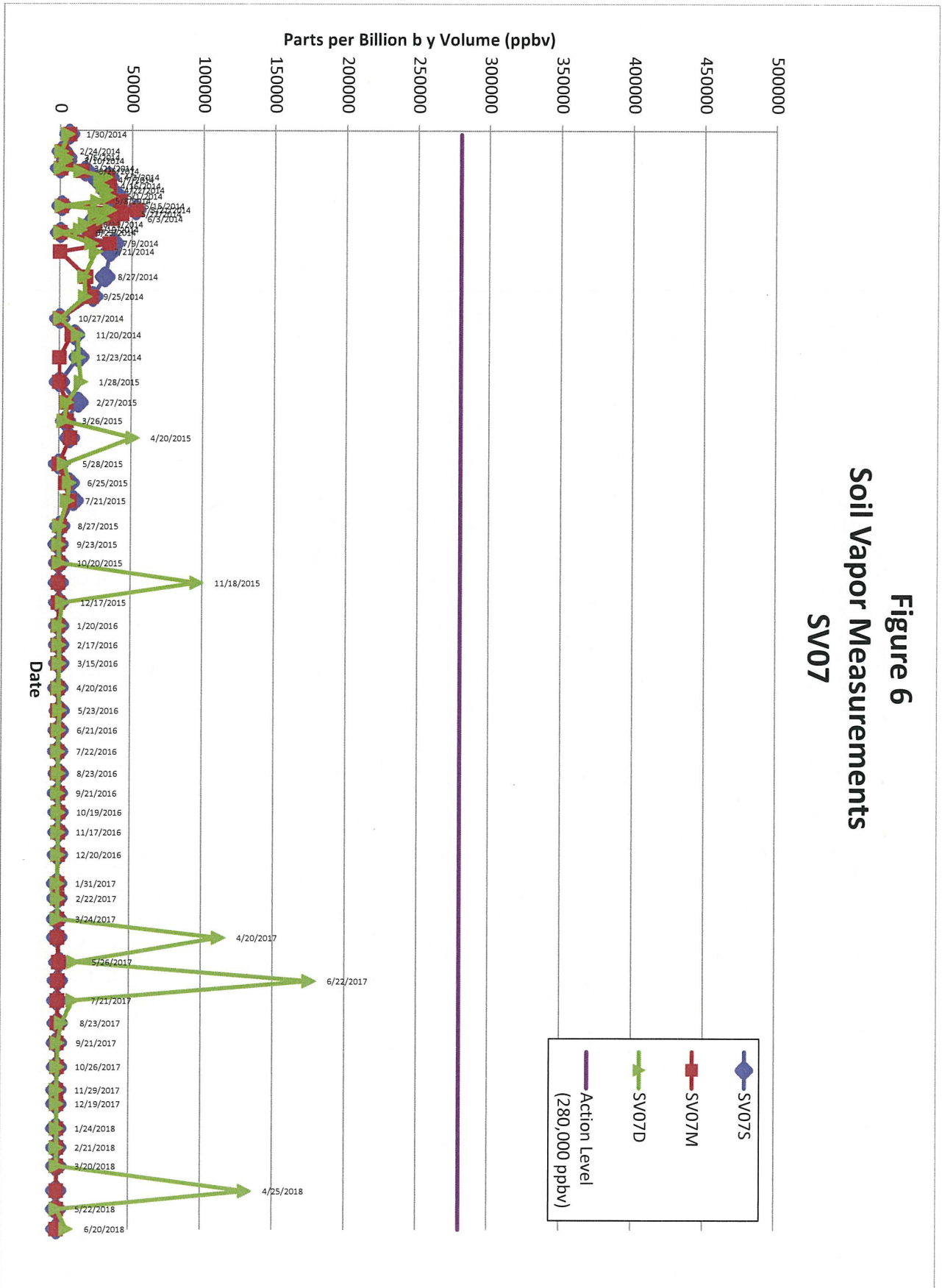
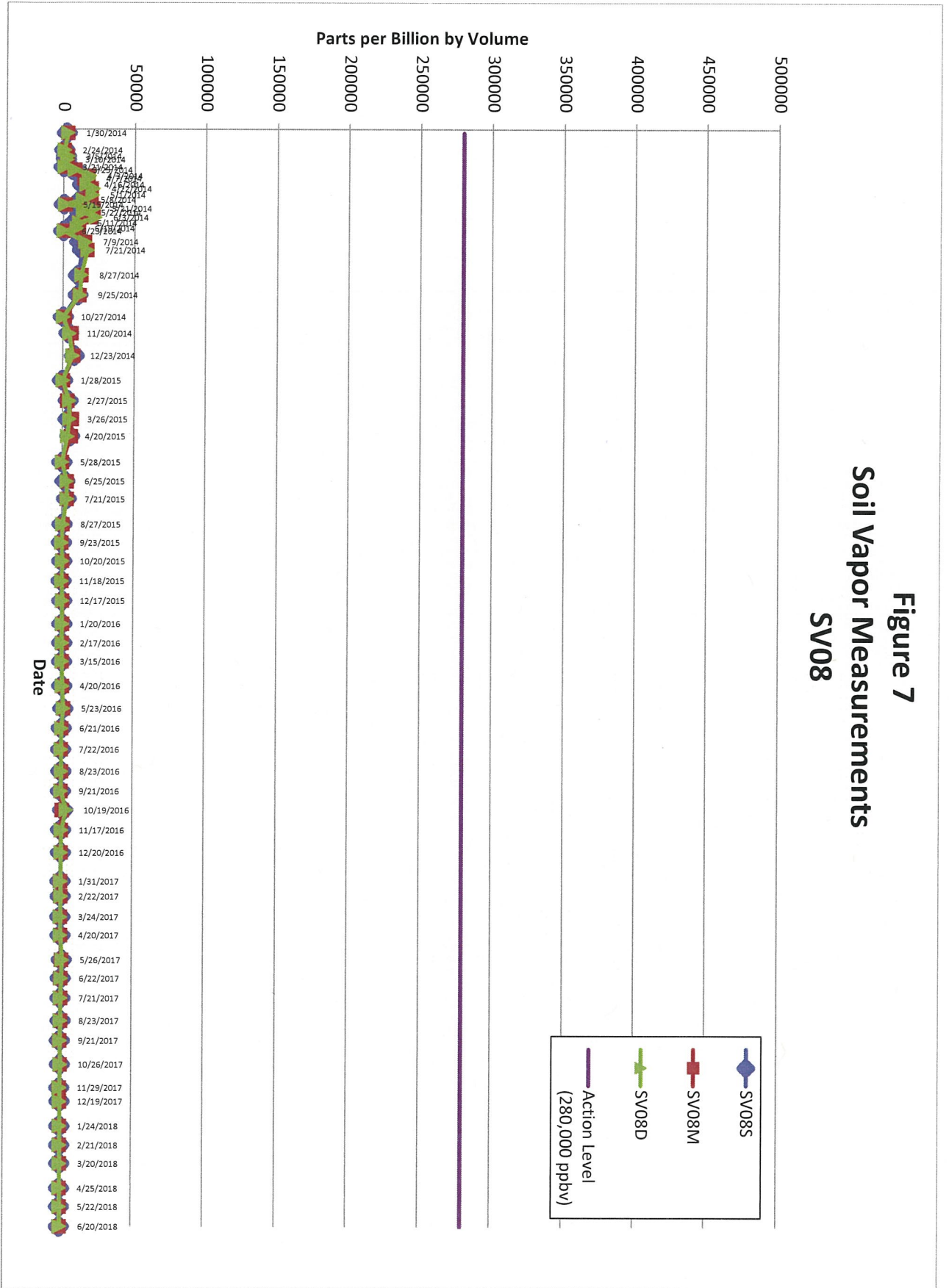
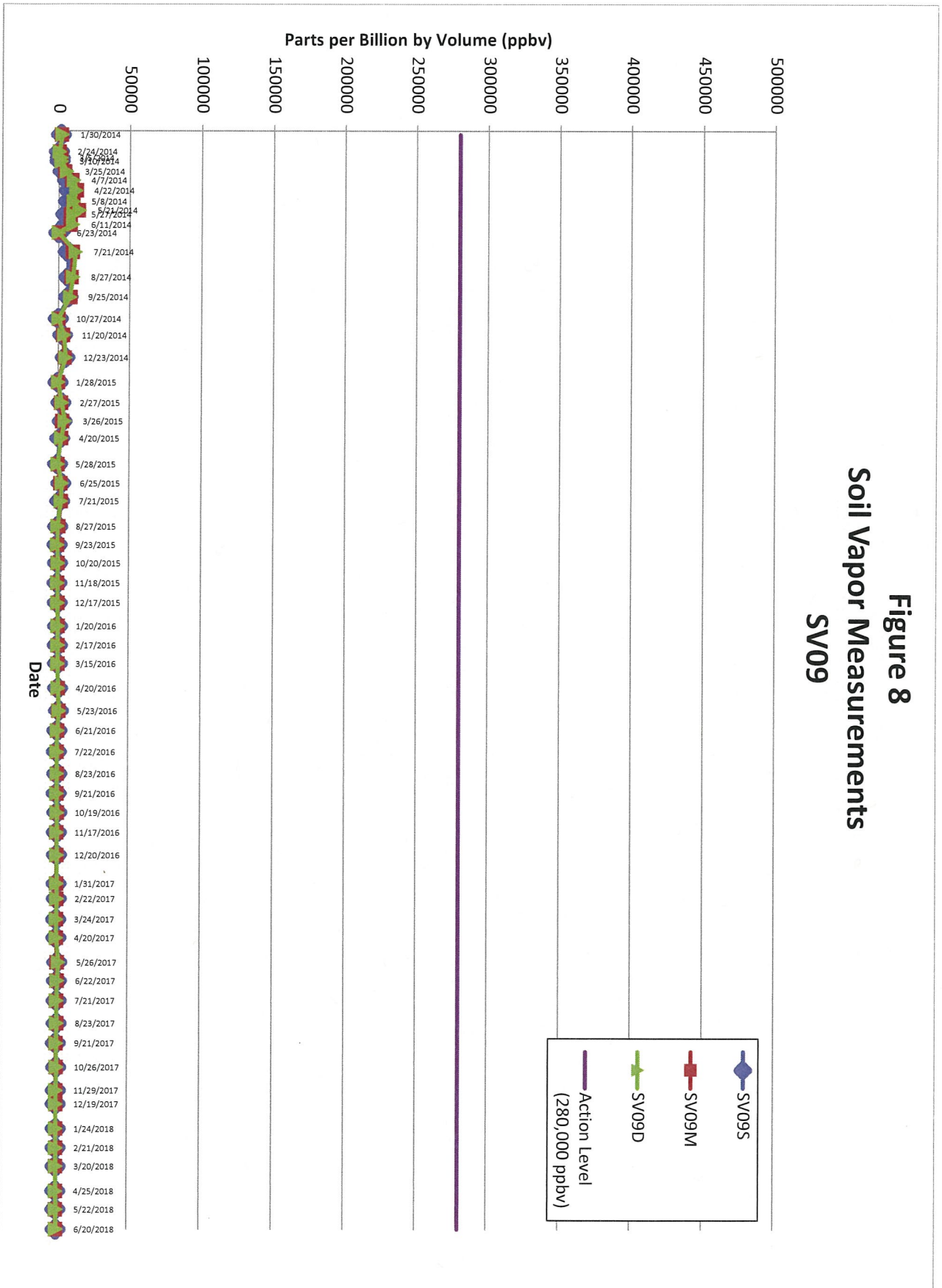




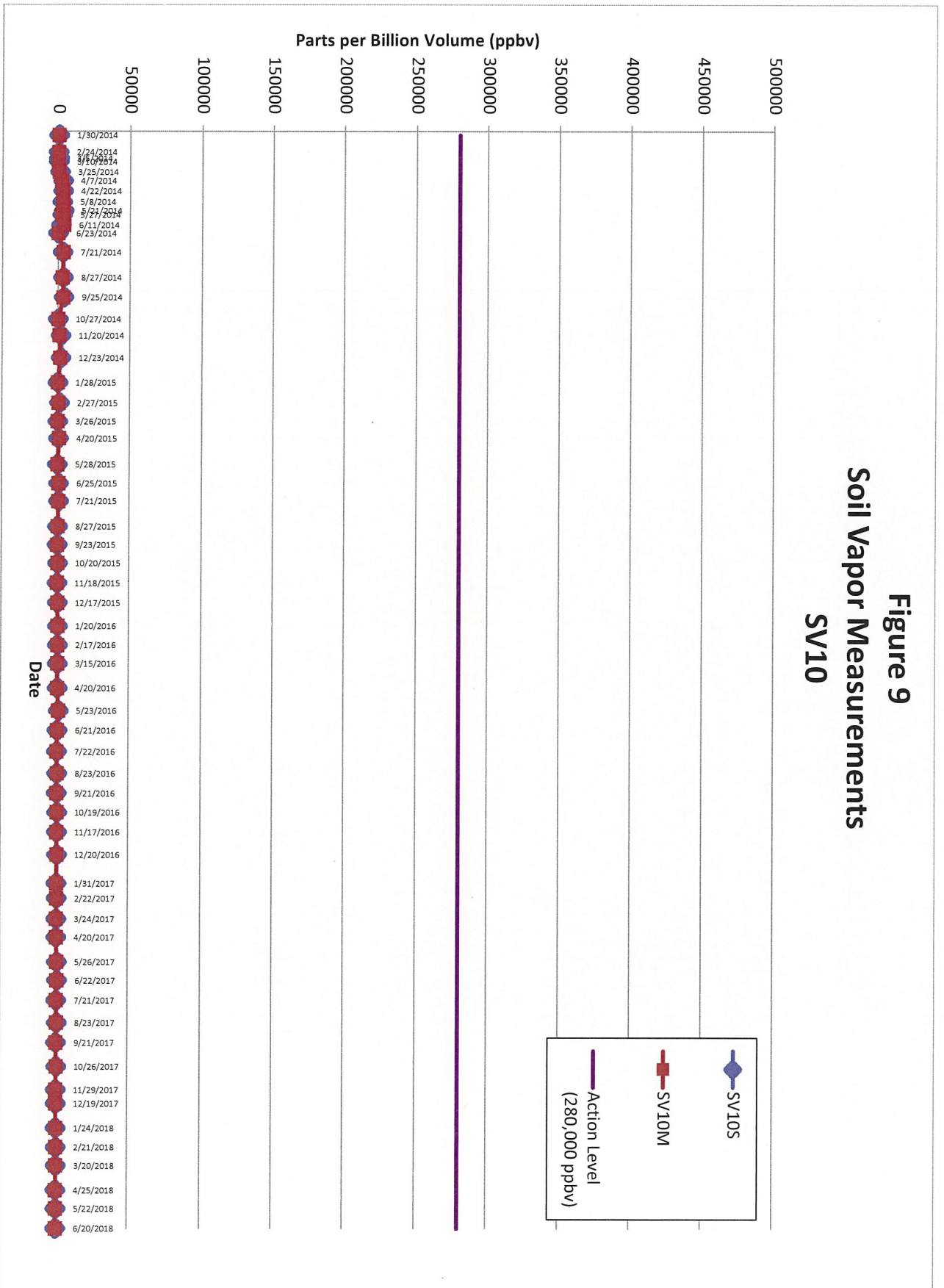
Figure 7  
Soil Vapor Measurements  
SV08



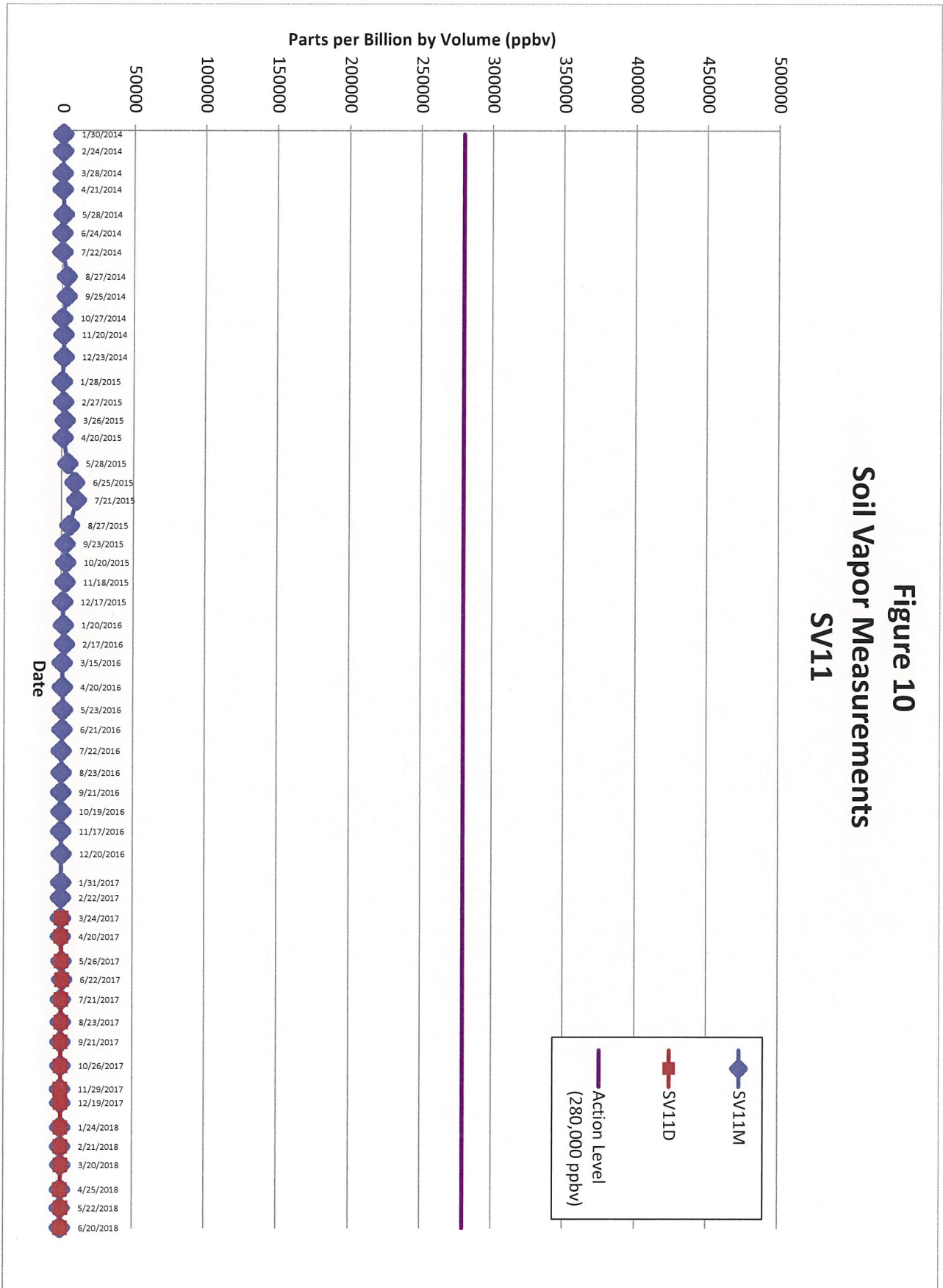
**Figure 8**  
**Soil Vapor Measurements**  
**SV09**



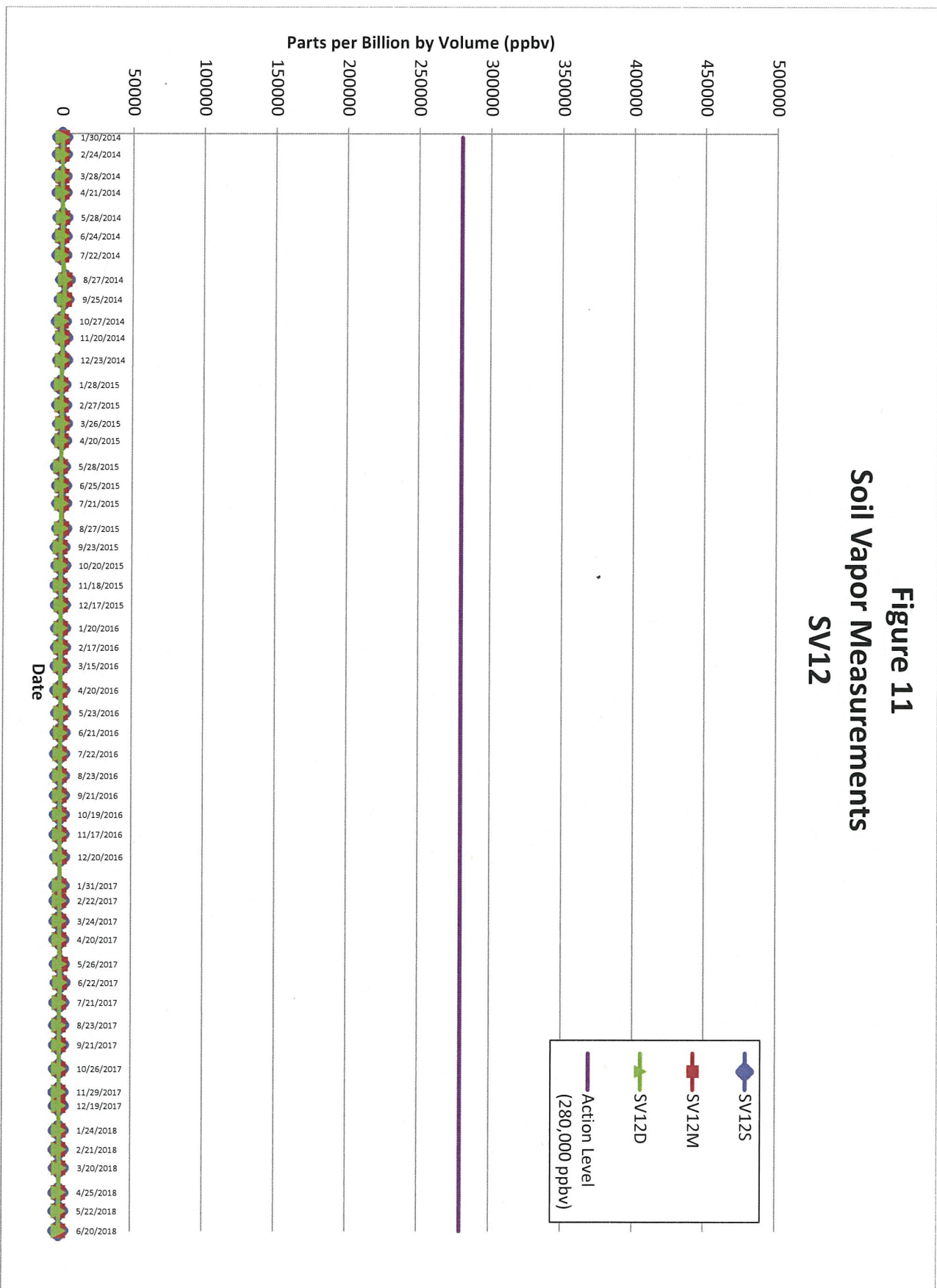
**Figure 9**  
**Soil Vapor Measurements**  
**SV10**



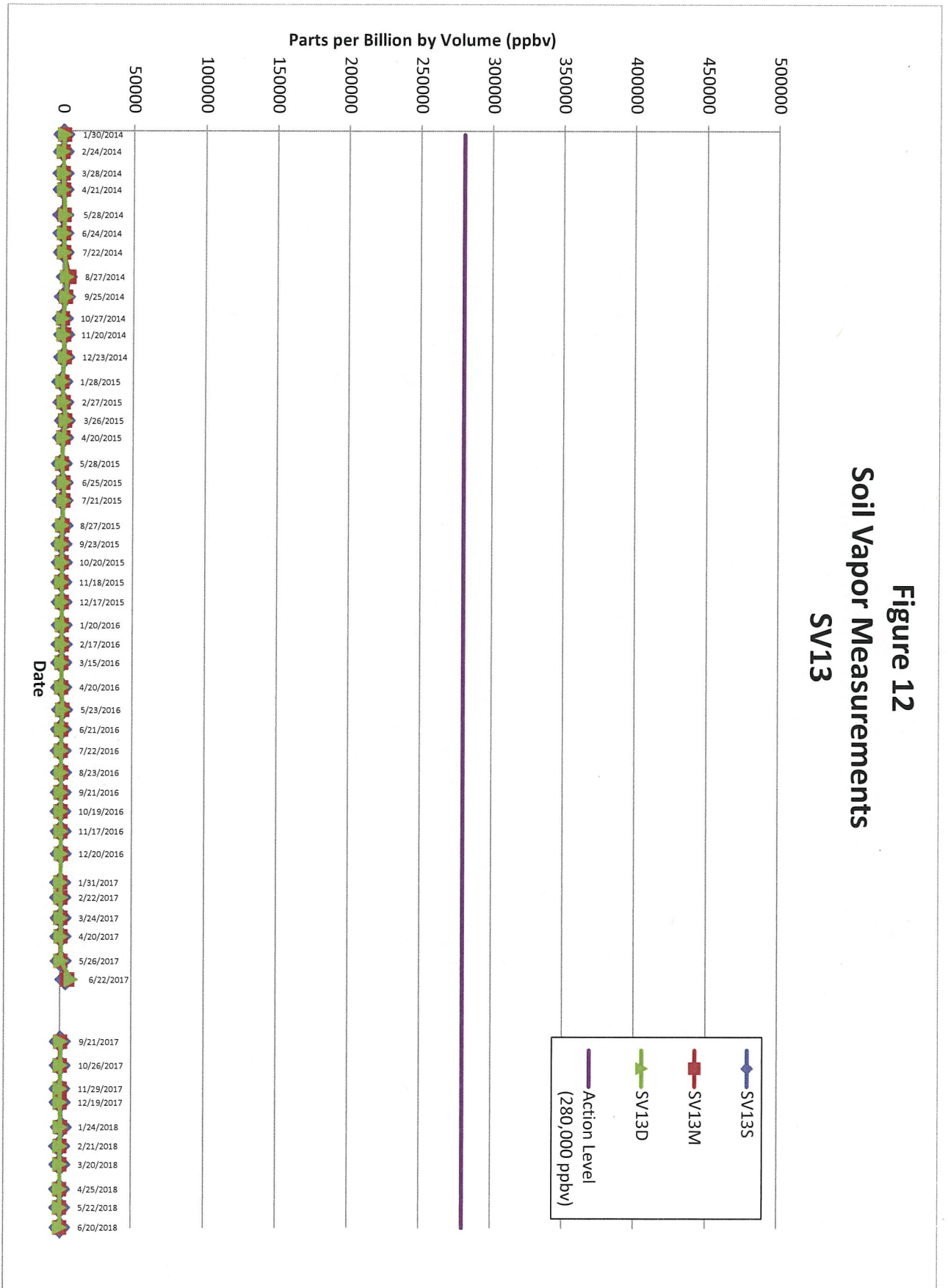
**Figure 10**  
**Soil Vapor Measurements**  
**SV11**



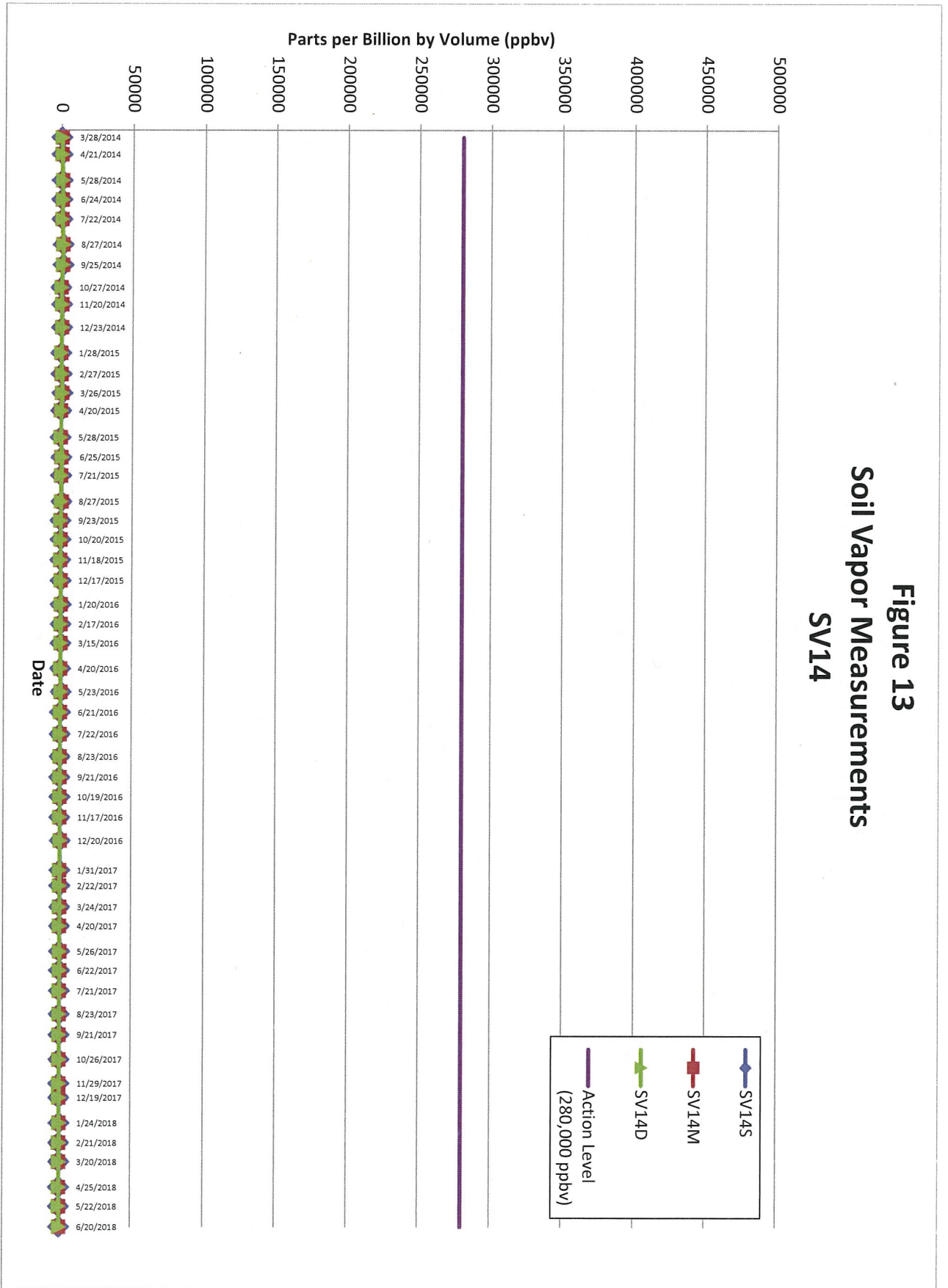
**Figure 11**  
**Soil Vapor Measurements**  
**SV12**



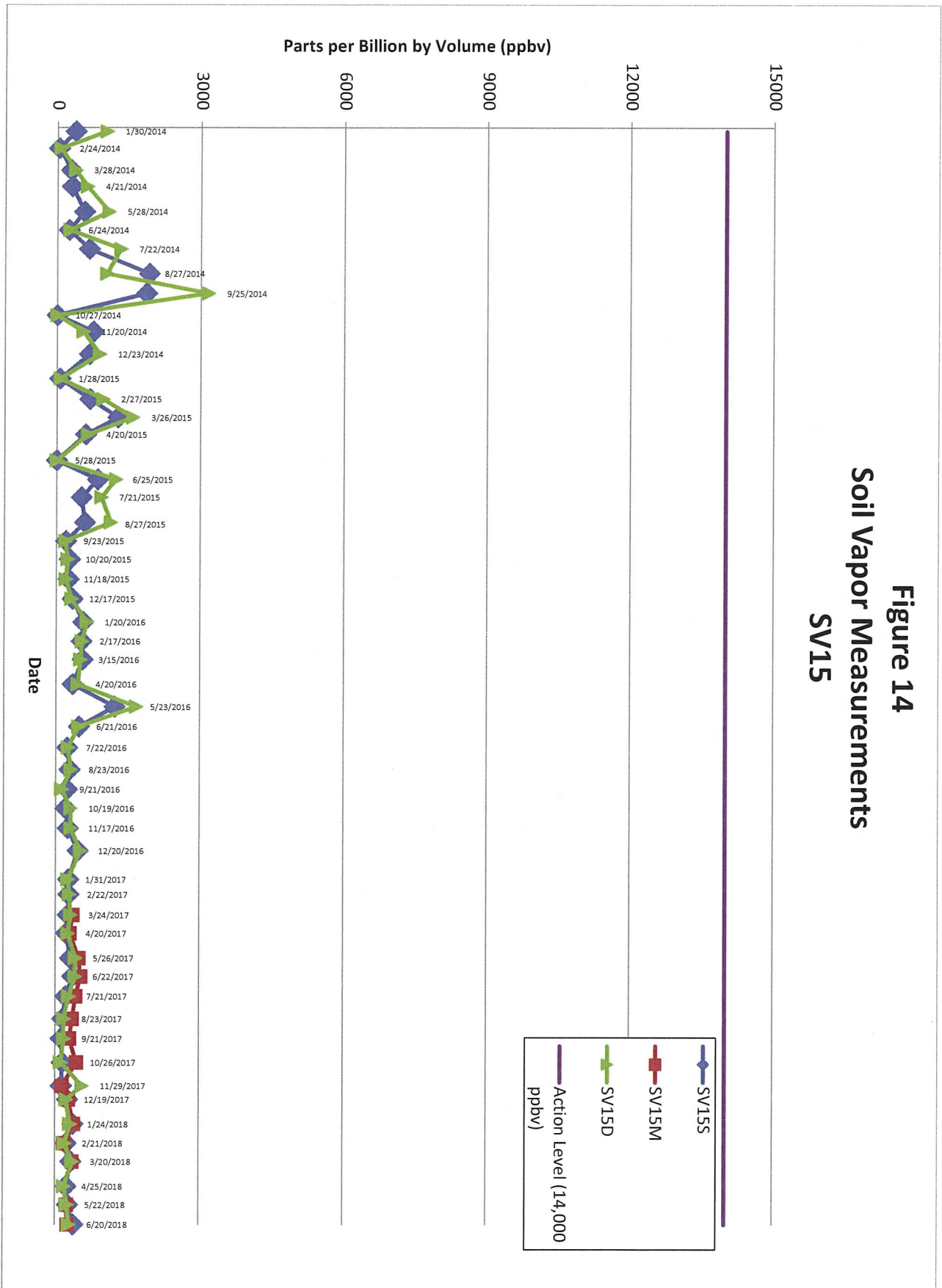
**Figure 12**  
**Soil Vapor Measurements**  
**SV13**



**Figure 13**  
**Soil Vapor Measurements**  
**SV14**

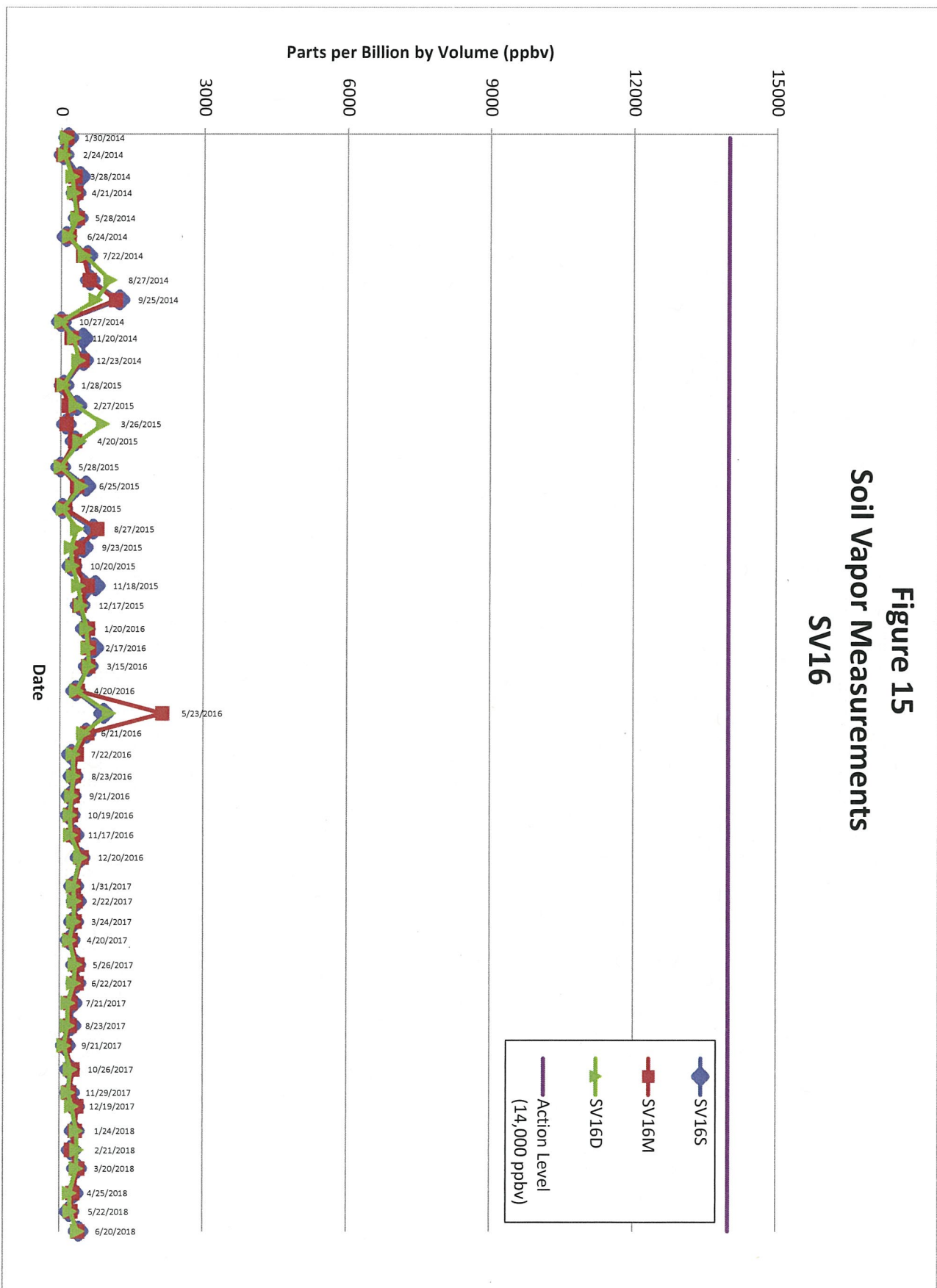


**Figure 14**  
**Soil Vapor Measurements**  
**SV15**

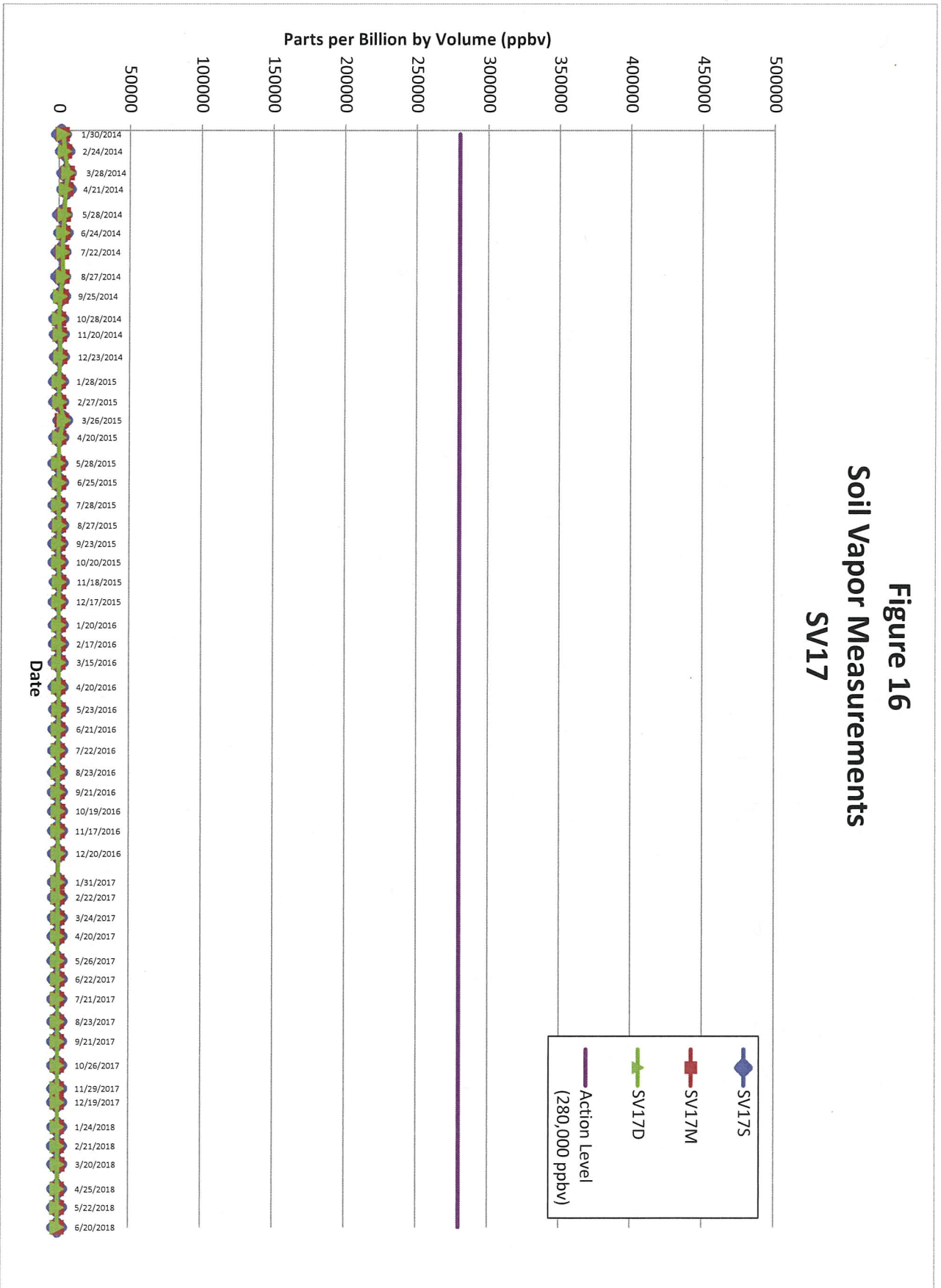




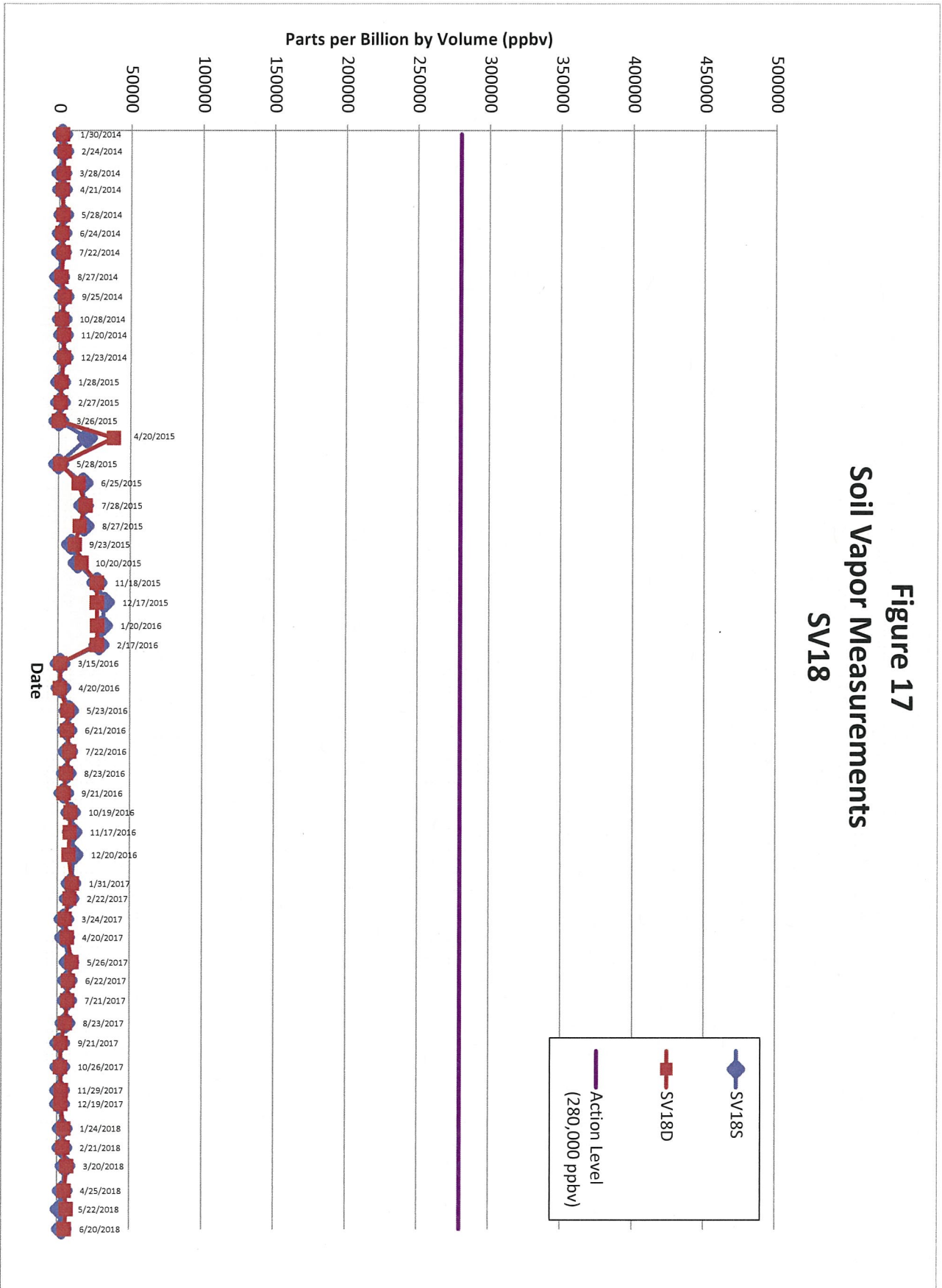
**Figure 15**  
**Soil Vapor Measurements**  
**SV16**



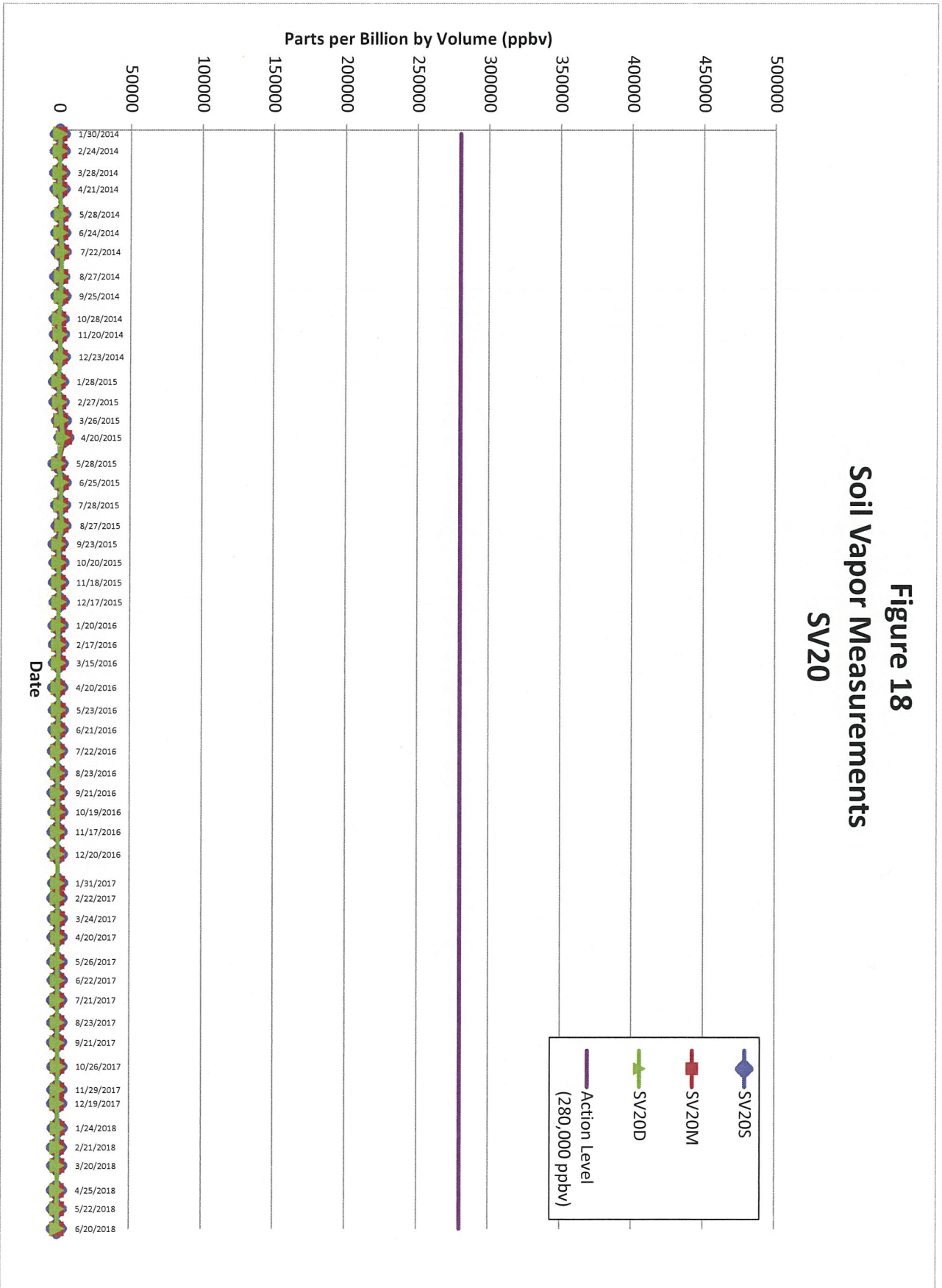
**Figure 16**  
**Soil Vapor Measurements**  
**SV17**



**Figure 17**  
**Soil Vapor Measurements**  
**SV18**



**Figure 18**  
**Soil Vapor Measurements**  
**SV20**



24 July 2018

From: Deputy Director, Fuel Department, NAVSUP FLC Pearl Harbor, HI  
To: Environmental Department, NAVFAC Pearl Harbor, HI

Subj: NAVSUP FLC PEARL HARBOR CAUSATIVE RESEARCH REPORT IRT RED HILL  
SOIL VAPOR MONITORING REPORT FOR JUNE 2018

Ref: (a) Red Hill Bulk Fuel Storage Facility Groundwater Protection Plan  
(b) Red Hill Soil Vapor Monitoring Report for Round 122, dtd 26 June 2018

1. Ref (a) requires NAVSUP FLCPH investigate possible fuel leaks. Refs (b) reported the following soil vapor monitoring results at the Red Hill Fuel Storage Facility:

a. Slight increase in trends indicated at tanks 2-4, 6-11, and 13-17

2. FLCPH causative research and findings:

a. Reviewed all AFHE Unscheduled Fuel Movement (UFM) Alarm Summaries and UFM Reports. There were 16 UFM alarms recorded for the month of June 2018; all alarms were created during the period of 19-22 June while system troubleshooting and testing was being conducted to correct previous UFM false alarms caused by a software error.

b. Reviewed Red Hill Inventory Trend Analysis Reports for June 2018; reports did not reveal evidence of a loss of fuel in any Red Hill tank.

c. Red Hill maintenance and repair contractors did not report any factors that could have influenced increase in trends.3107123

d. Inspection of the area surrounding all Red Hill tanks did not show evidence of a fuel leak or evidence that fuel was spilled in the area.

e. All active tanks have passed tank tightness testing within the required periodicity.

4. There's no evidence of a leaking tank in the Red Hill Complex or evidence of a spill that may have contributed to elevated soil vapor VOC levels in the area of elevated VOC concentrations.

FLOYD.JOHN.LEWIS.1  
064149357

Digitally signed by FLOYD.JOHN.LEWIS.1064149357  
DN: cn=US, o=U.S. Government, ou=DoD, ou=PKI,  
ou=USN, cn=FLOYD.JOHN.LEWIS.1064149357  
Date: 2018.07.24 17:02:54 -10'00'

JOHN FLOYD

ENCLOSURE(2)