



DEPARTMENT OF THE NAVY

COMMANDER
NAVY REGION HAWAII
850 TICONDEROGA ST STE 110
JBPHH, HAWAII 96860-5101

APR - 2 2018

5090
Ser N45/0476
March 30, 2018

CERTIFIED NO: 7016 0910 0001 0891 8298

Mr. Richard Takaba
Hawaii State Department of Health
Environmental Management Division
Solid and Hazardous Waste Branch
Underground Storage Tank Section
2827 Waimano Home Road
Pearl City, HI 96782

Dear Mr. Takaba:

SUBJECT: RED HILL TANK COMPLEX
SOIL VAPOR SAMPLING RESULTS FOR FEBURARY 2018
DOH FACILITY ID NO. 9-102271
DOH RELEASE ID NO. 990051, 010011, 020028, AND 140010

Soil vapor samples were collected from beneath all active and accessible Red Hill tanks on February 21, 2018.

Soil vapor VOC concentrations were measured in the field using a photo-ionization detector. The soil vapor sampling results are being submitted as Enclosure 1.

A conservative approach is to assess the integrity of the associated tank system if VOC concentrations exceed 280,000 ppbv in soil vapor monitoring points (SVMPs) beneath tanks containing JP-5 or JP-8, or 14,000 ppbv in SVMPs beneath tanks containing marine diesel fuel. These values are 50 percent of the calculated vapor concentration from fuel-saturated water.

At Tank 5, the concentrations of VOCs detected in the front, middle, and outer edge soil vapor monitoring probes were 13,157 ppbv, 13,307 ppbv, and 11,527 ppbv, respectively. Tank 5 was emptied in January 2014 and has not contained fuel since that time. VOC concentrations in all down-gradient soil vapor monitors were below 410 ppbv.

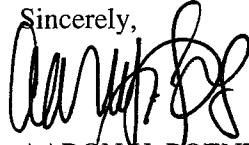
All other VOC concentrations measured in February were about 40 to 940 times below the action levels, with no consistent trends observed. NAVSUP FLC Pearl Harbor Causative Research Report is submitted as Enclosure 2. Possible reasons for the results are speculative and may include, but not be limited to, ongoing projects in the tunnel, groundwater level fluctuations, rainfall (or lack thereof), bi-product of biodegradation, and fuel movement in the tanks and piping.

Soil vapor VOC concentration trends will continue to be monitored. The next soil vapor sampling event is scheduled for March 2018, and will include collecting samples from soil vapor monitoring probes beneath all active and accessible tanks.

5090
Ser N45/0476
March 30, 2018

If there are any questions regarding this matter, or if more information is needed, please contact Mr. Melvin Muraoka at (808) 471-3869.

Sincerely,

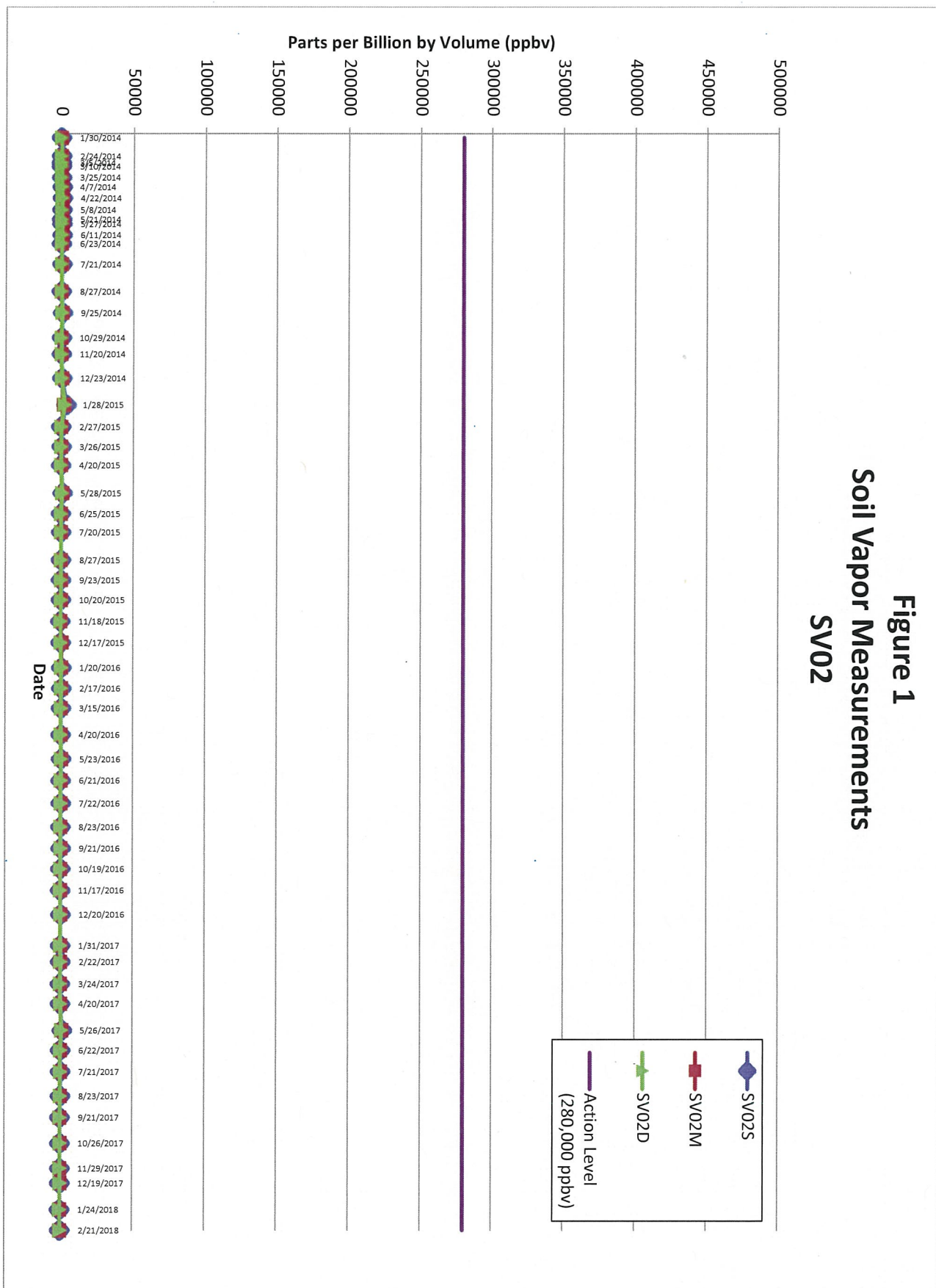


AARON Y. POENTIS
Director
Regional Environmental Department
By direction of the
Commander

- Enclosure: 1. Summary of Soil Vapor Sampling Results for Tanks 2 through 18 and 20 through February 2018 (18 pages)
2. NAVSUP FLC Pearl Harbor Causative Research Report IRT Red Hill Soil Vapor Monitoring Report for February 2018

Copy to: Mr. Omer Shalev, U.S. EPA Region 9, Underground Storage Tank Program Office
Mr. John Floyd, NAVSUP FLC Pearl Harbor
Mr. Rockne Krill, DLA Energy Pacific

Figure 1
Soil Vapor Measurements
SV02



ENCLOSURE(1)

Figure 2
Soil Vapor Measurements
SV03

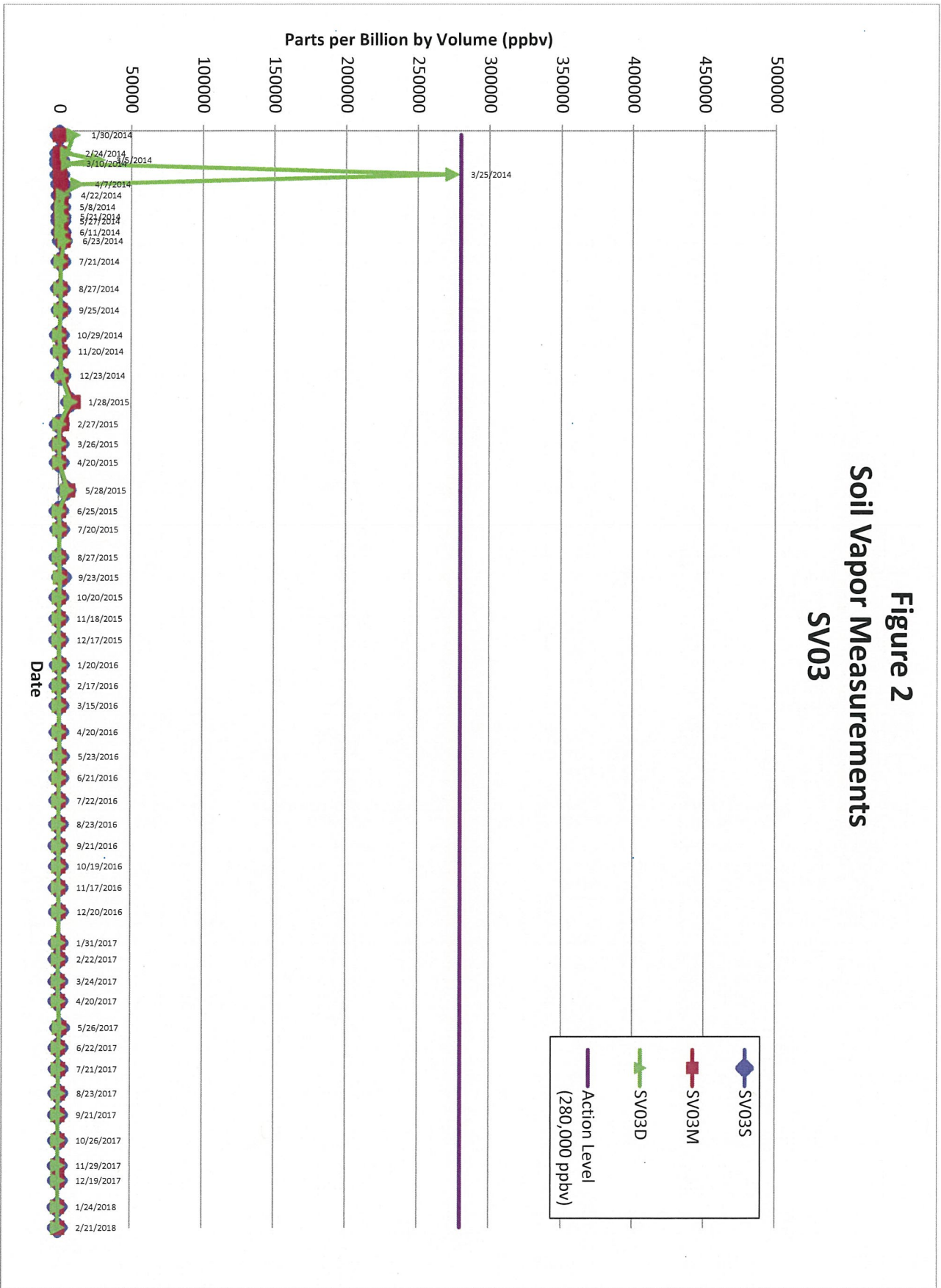
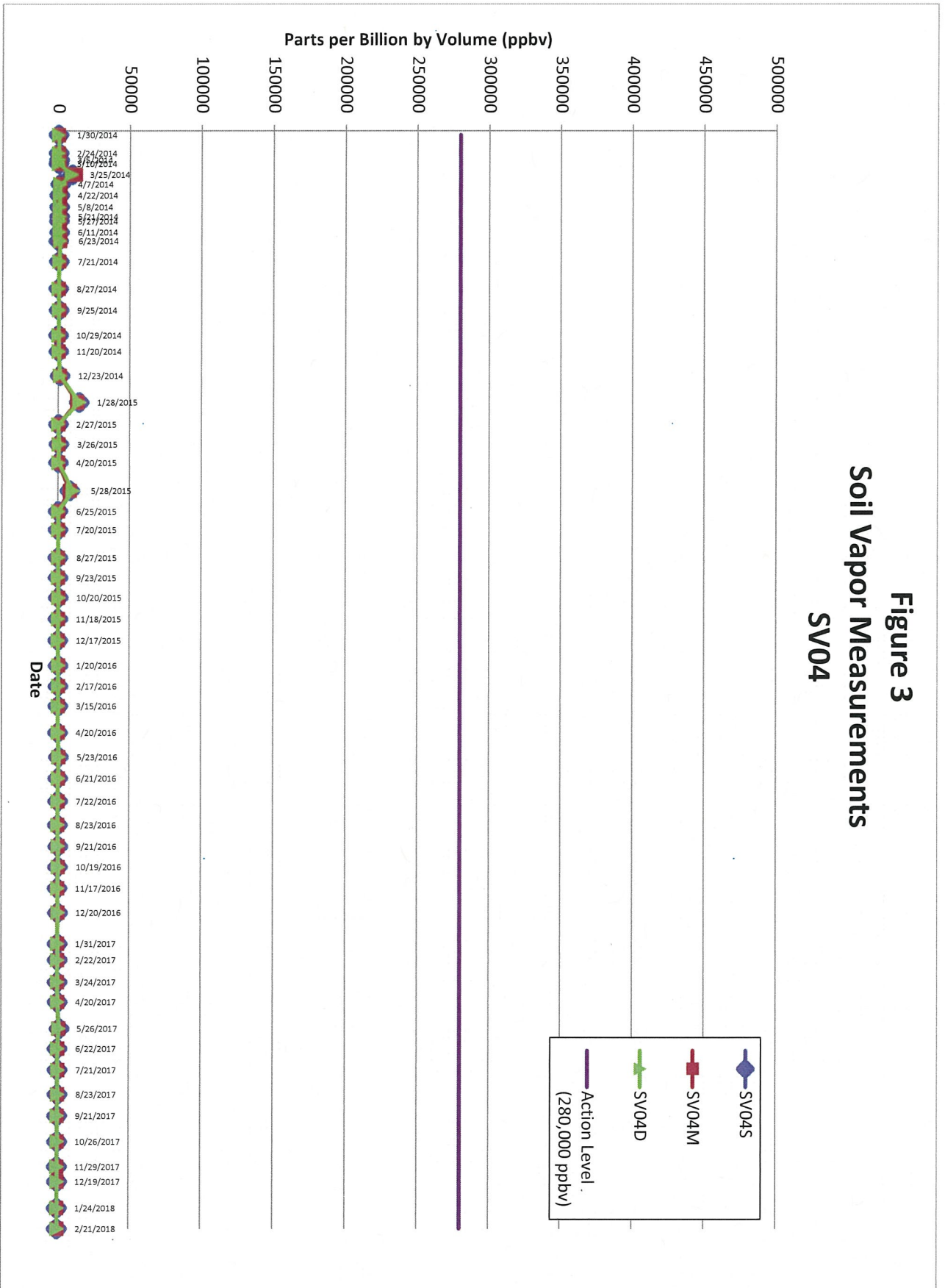


Figure 3
Soil Vapor Measurements
SV04



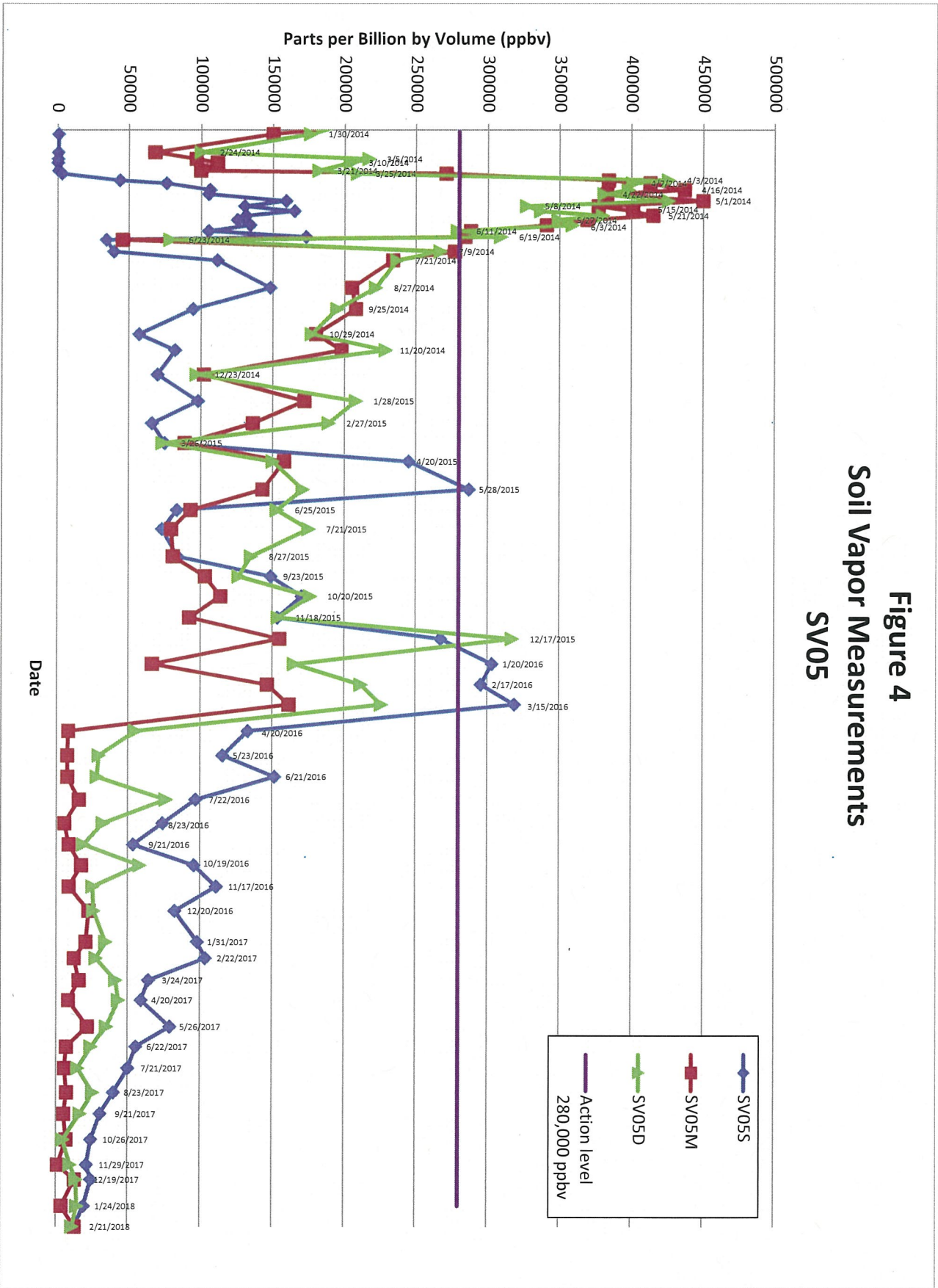


Figure 4
Soil Vapor Measurements
SV05

Figure 5
Soil Vapor Measurements
SV06

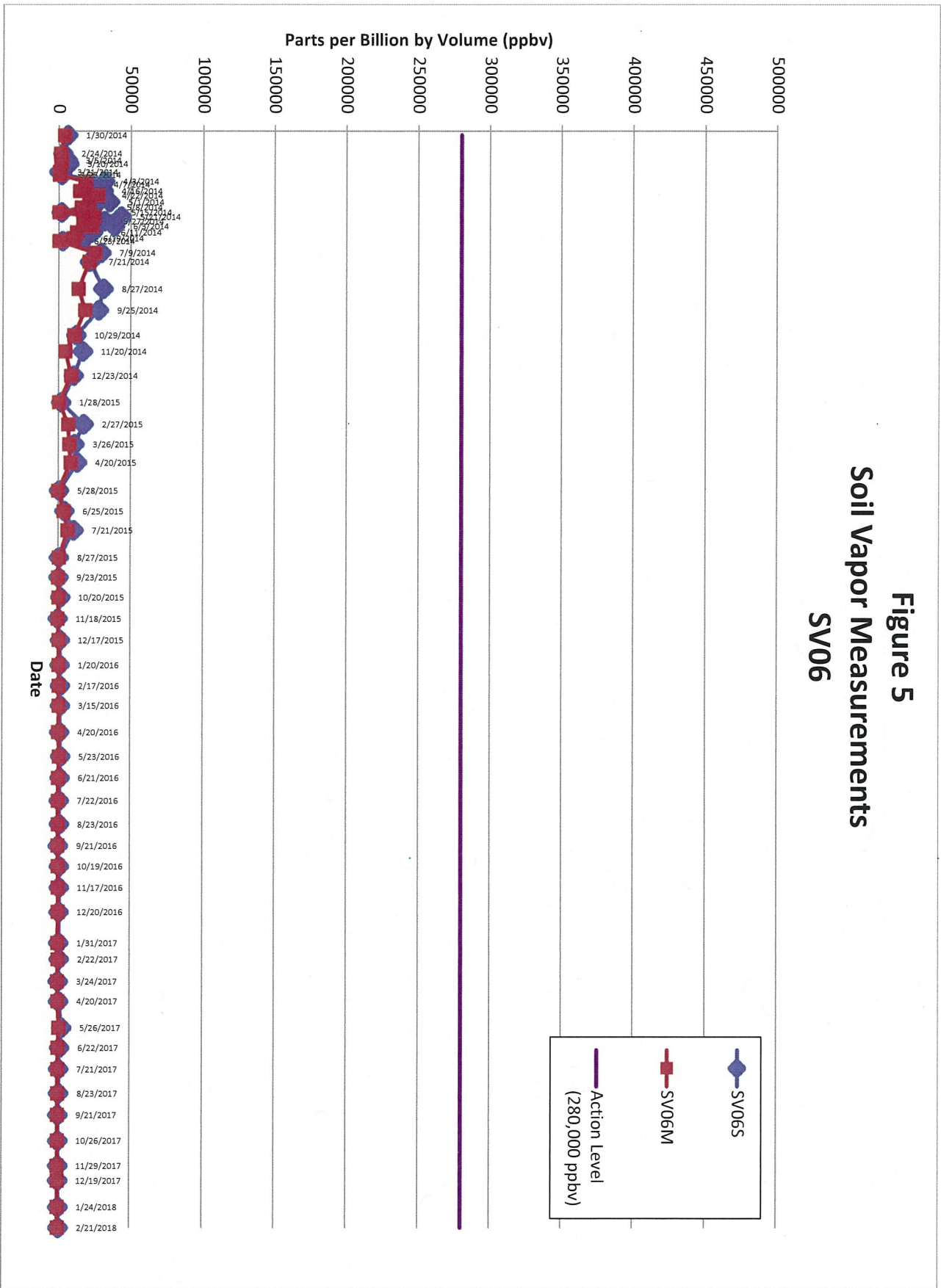


Figure 6
Soil Vapor Measurements
SV07

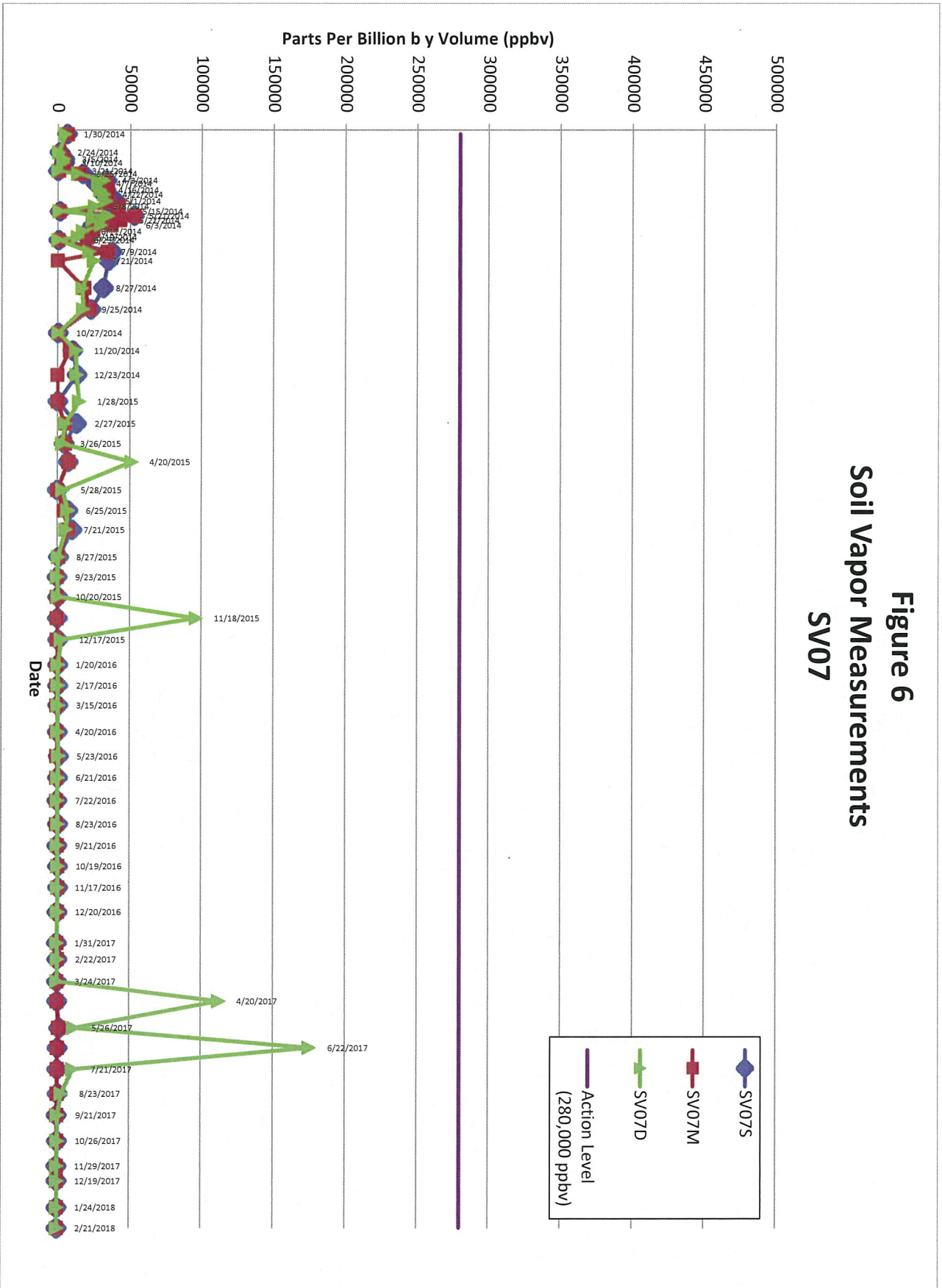


Figure 7
Soil Vapor Measurements
SV08

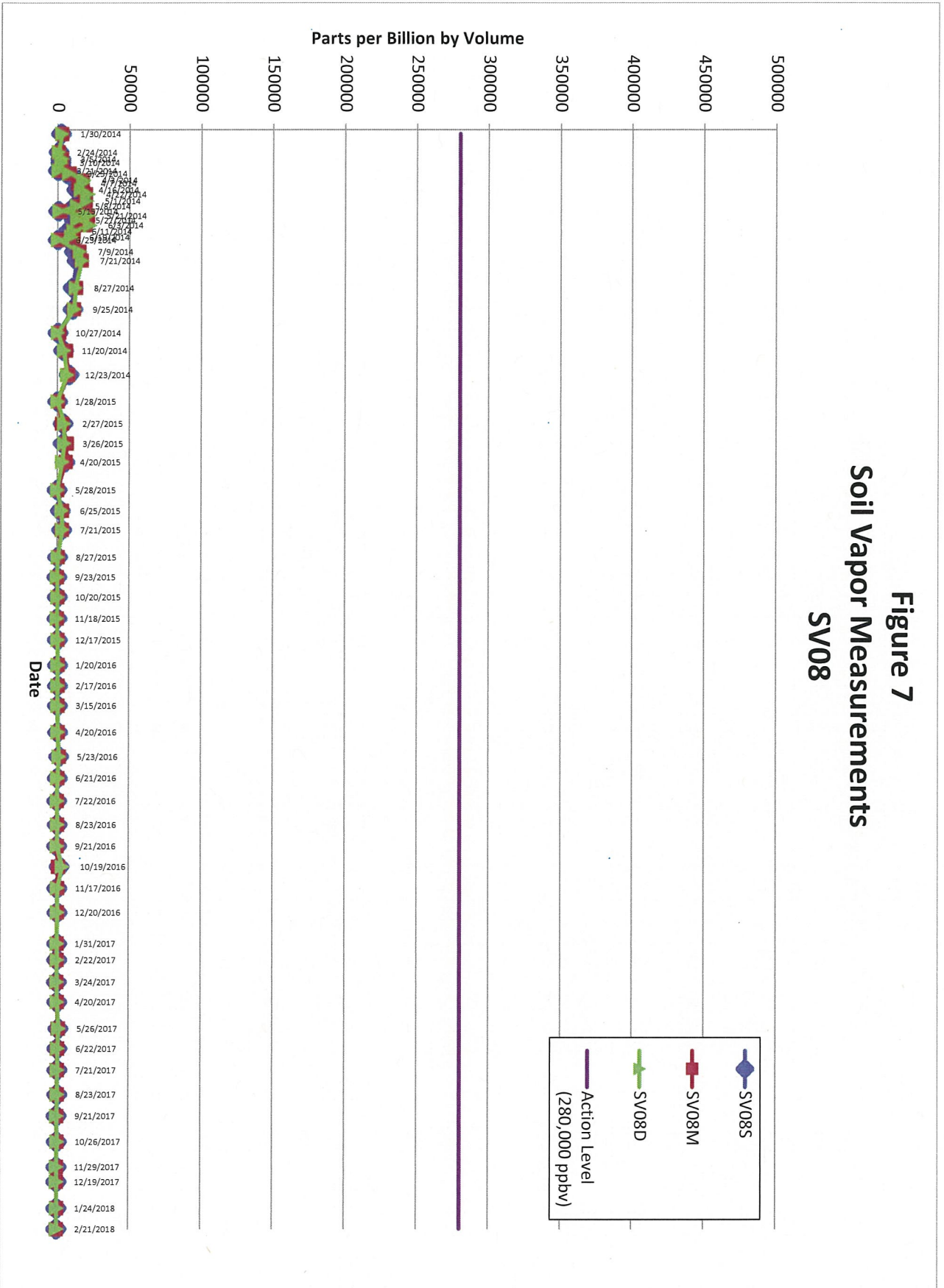


Figure 8
Soil Vapor Measurements
SV09

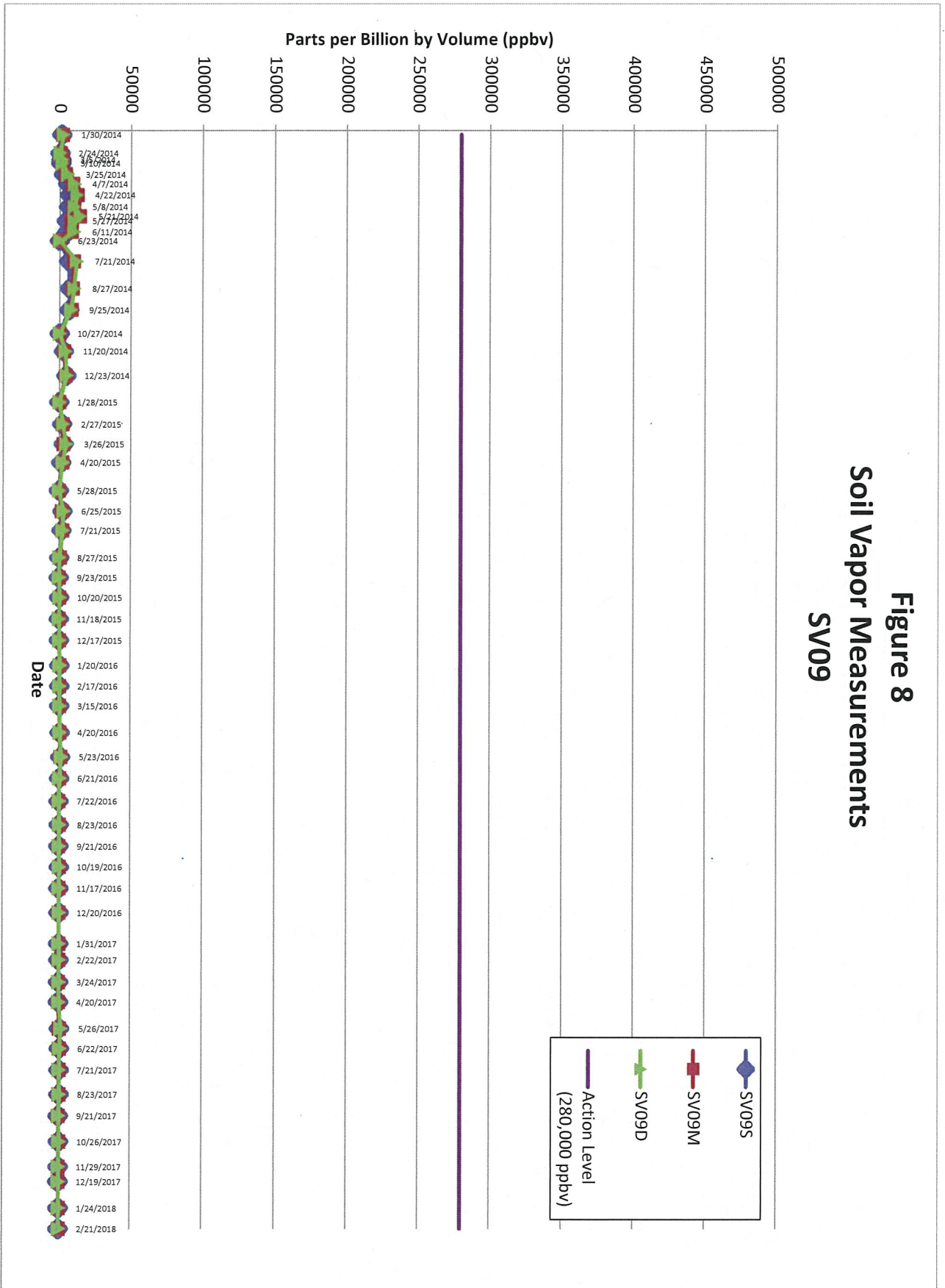


Figure 9
Soil Vapor Measurements
SV10

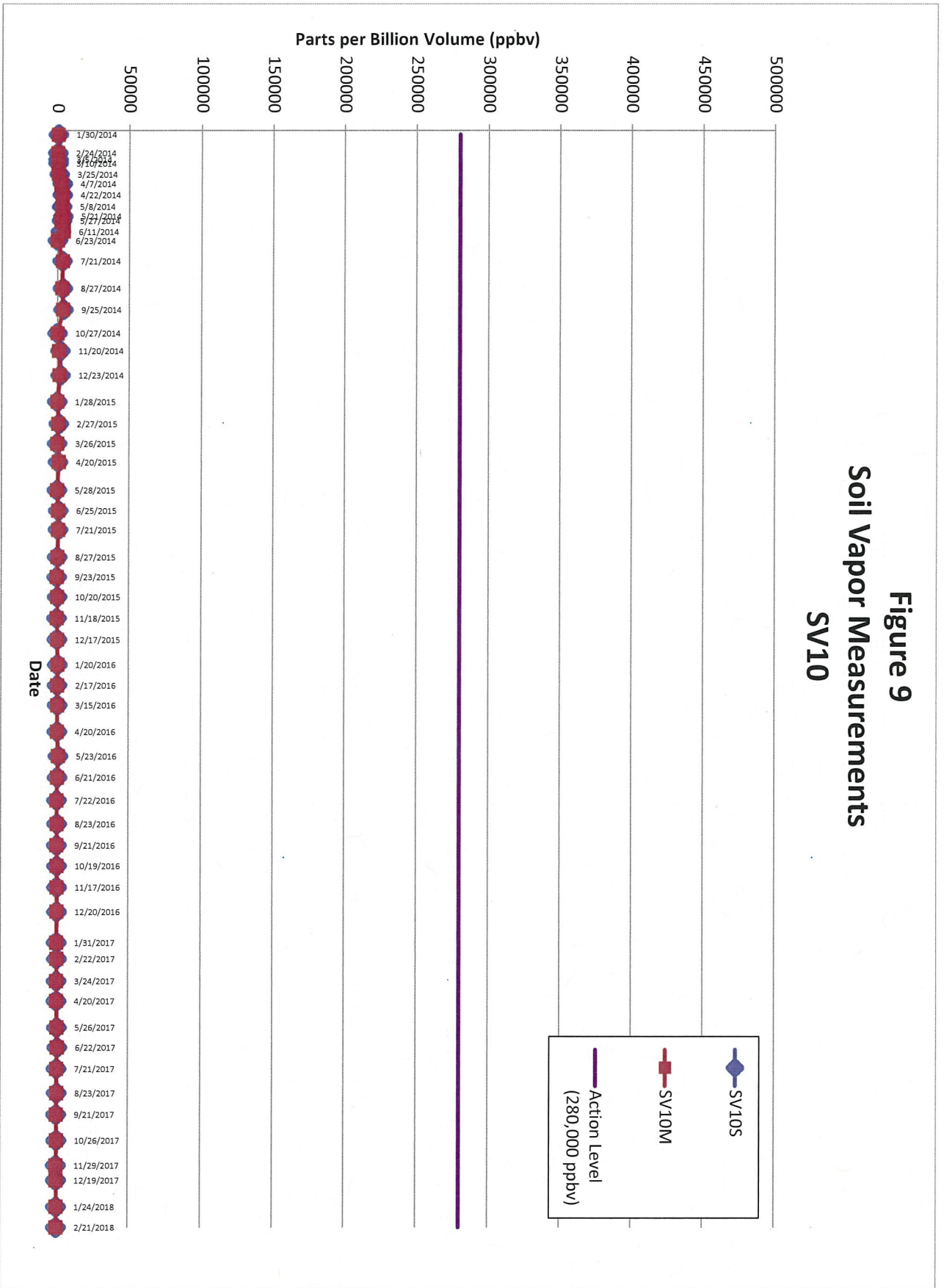


Figure 10
Soil Vapor Measurements
SV11

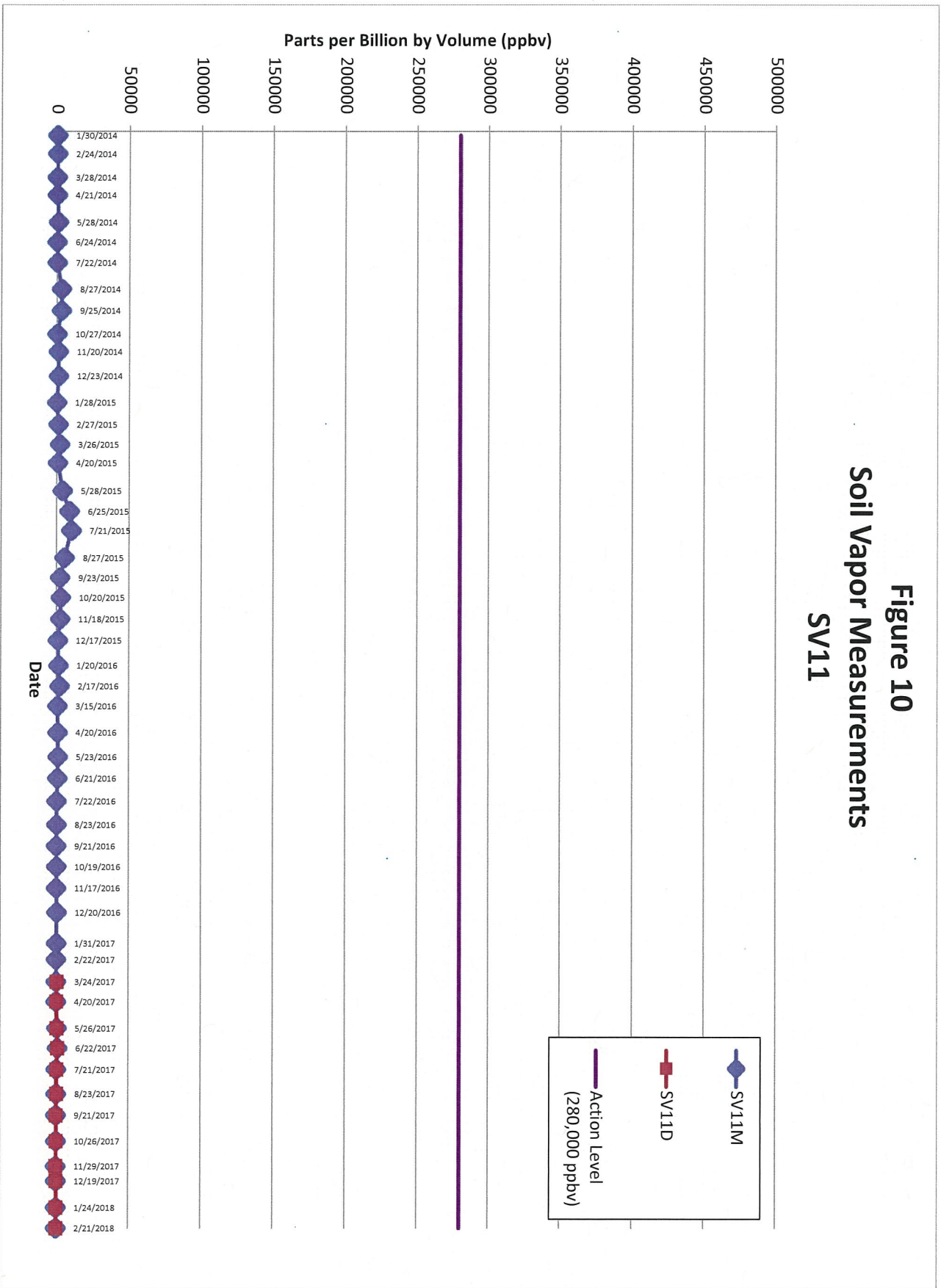


Figure 11
Soil Vapor Measurements
SV12

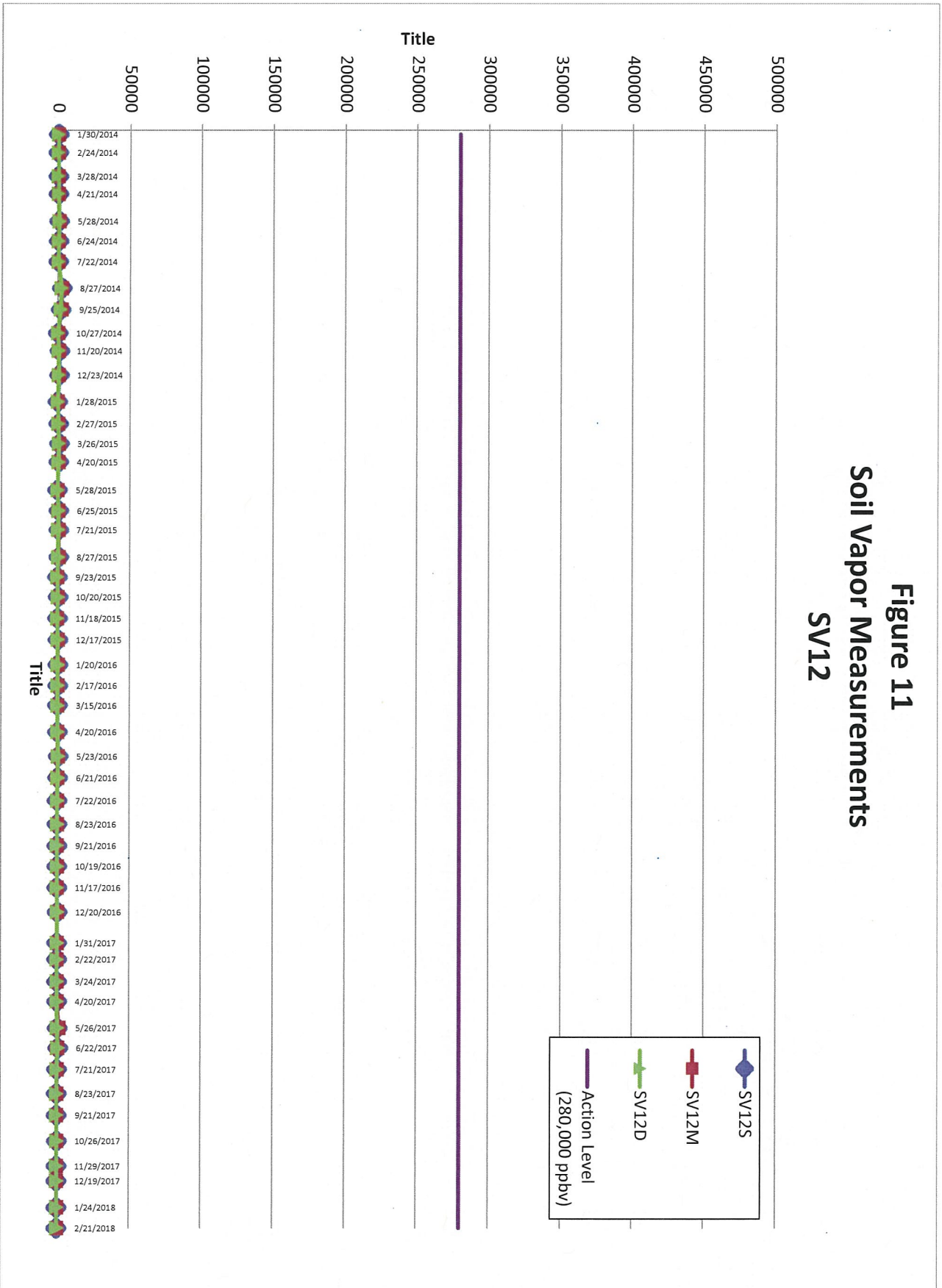


Figure 12
Soil Vapor Measurements
SV13

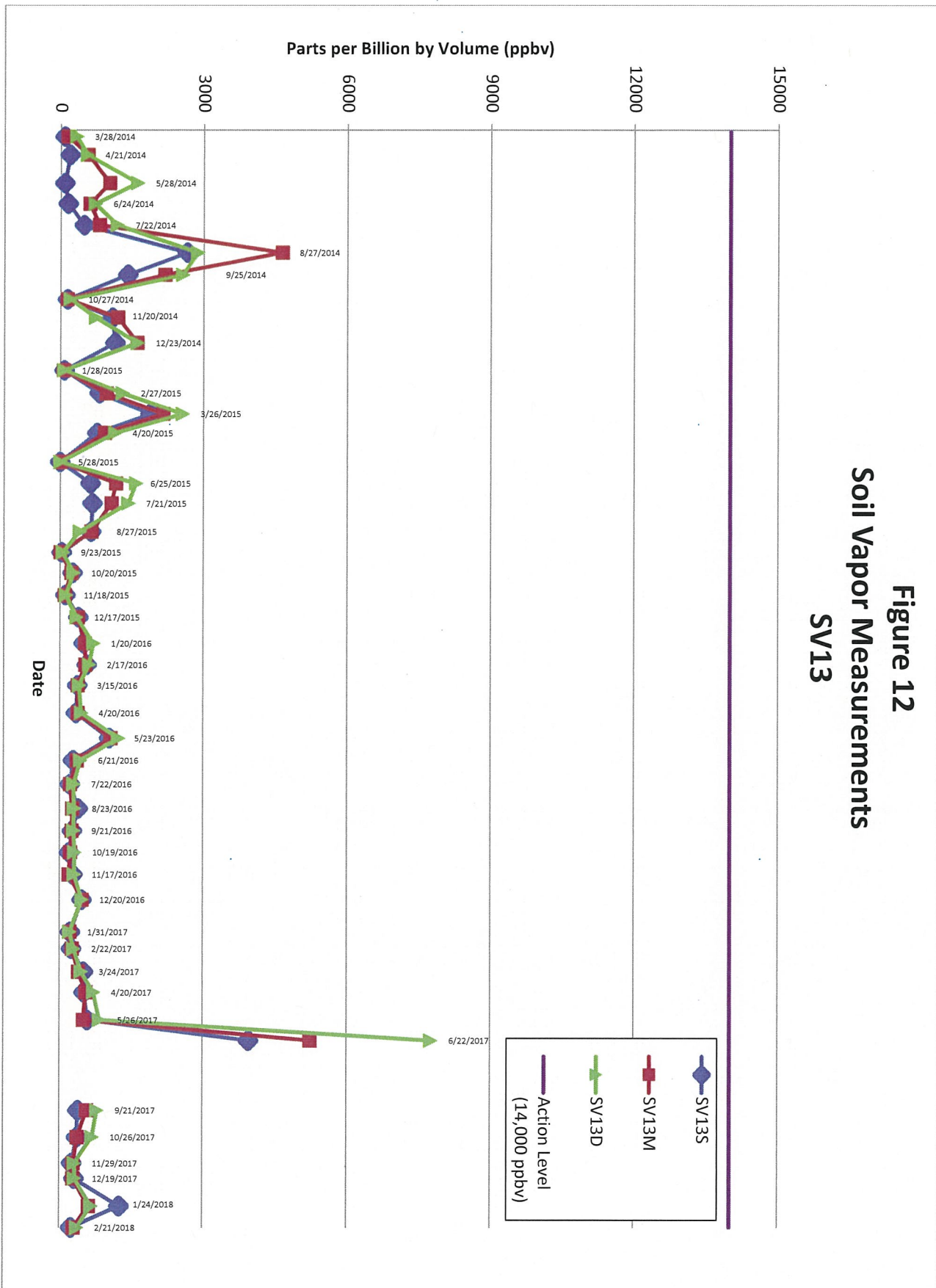


Figure 13
Soil Vapor Measurements
SV14

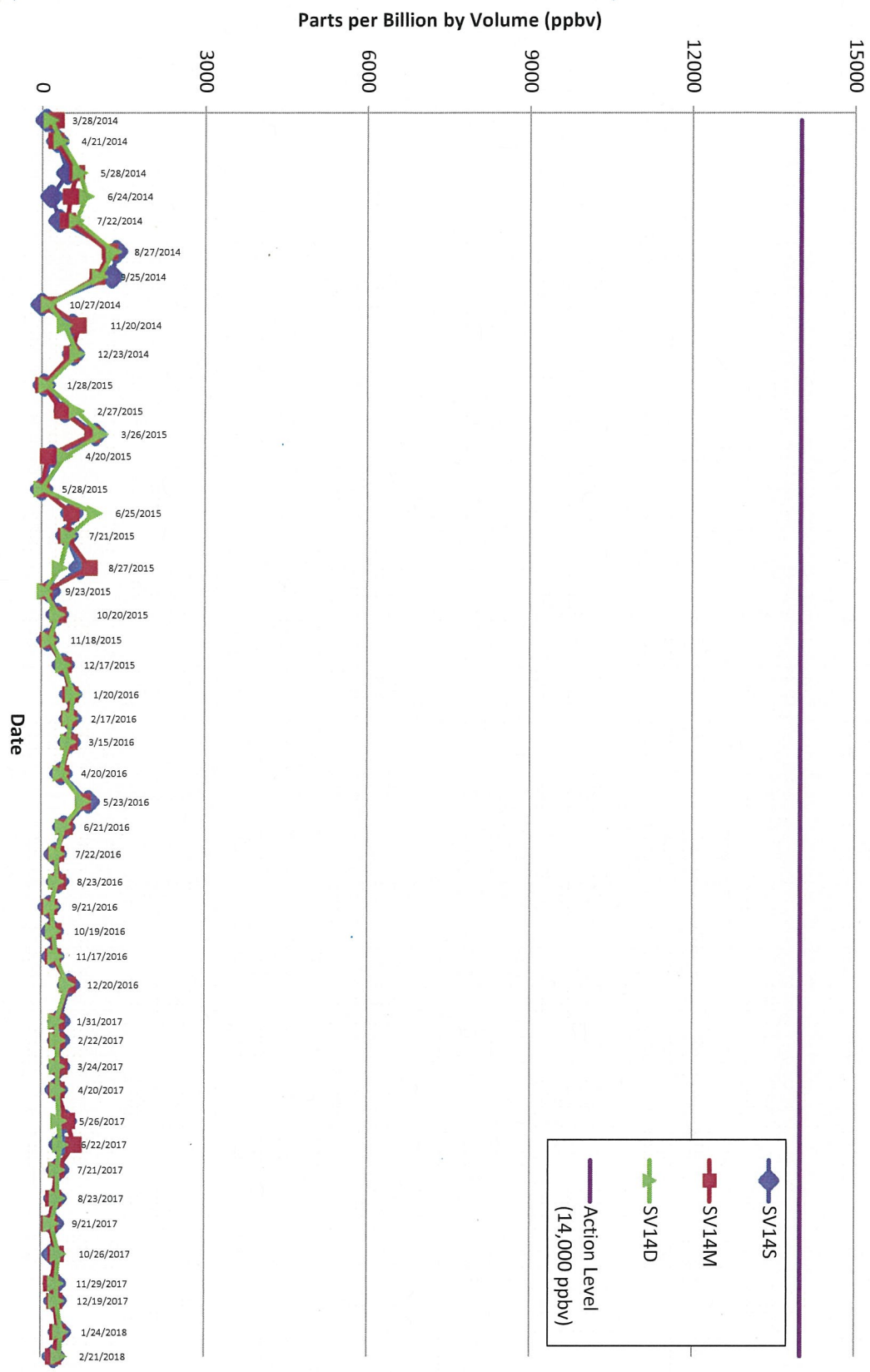


Figure 14
Soil Vapor Measurements
SV15

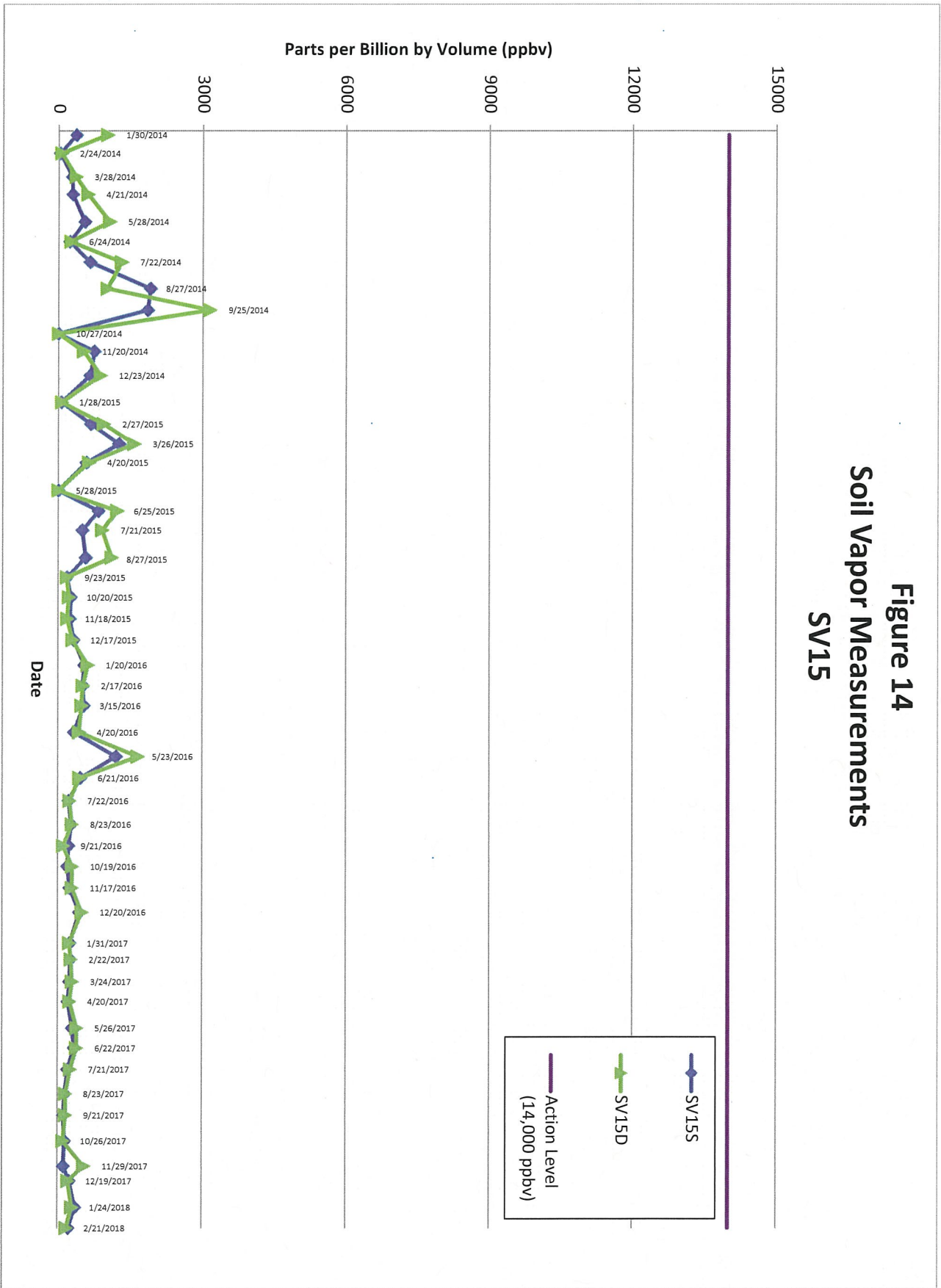


Figure 15
Soil Vapor Measurements
SV16

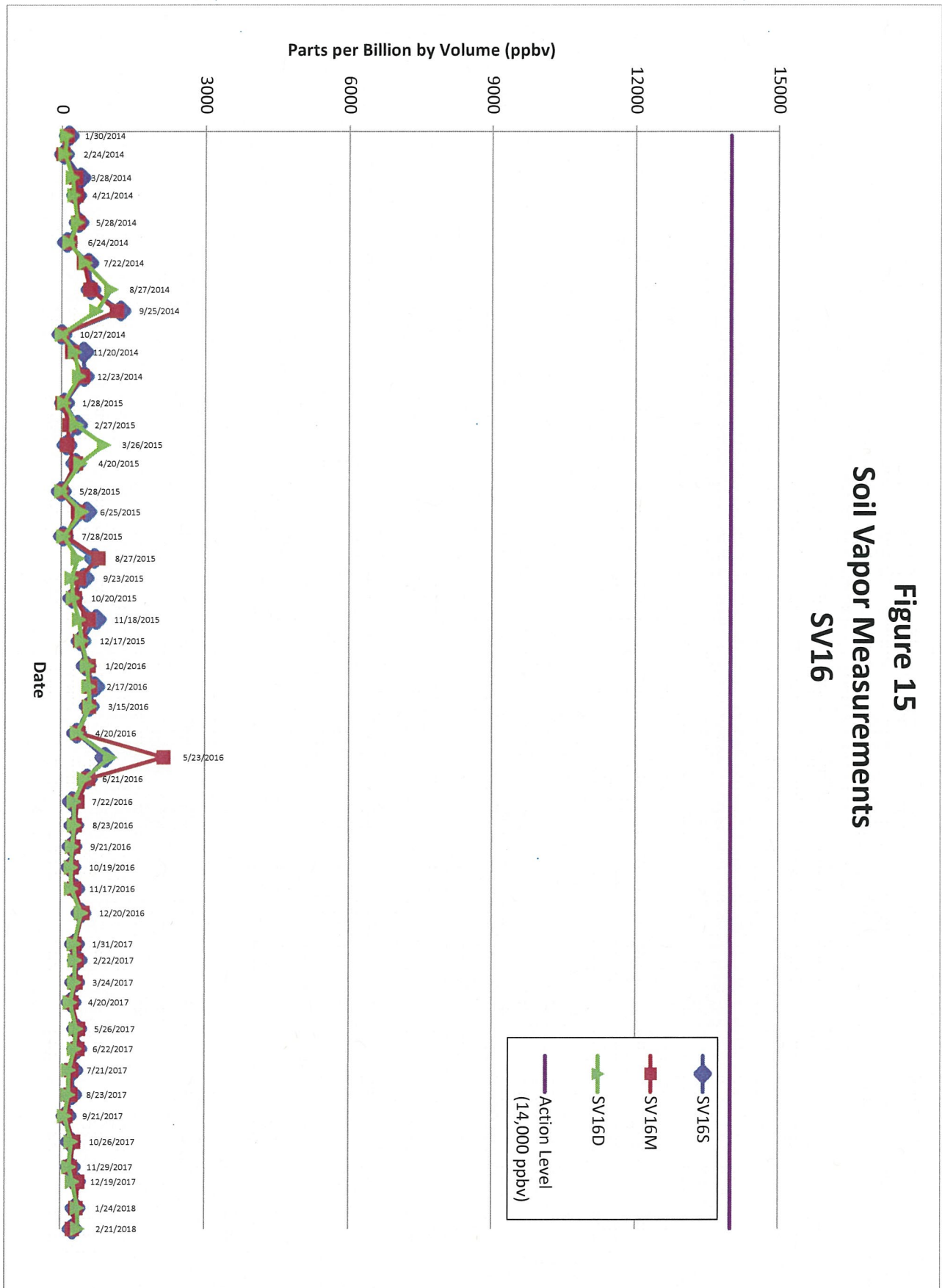


Figure 16
Soil Vapor Measurements
SV17

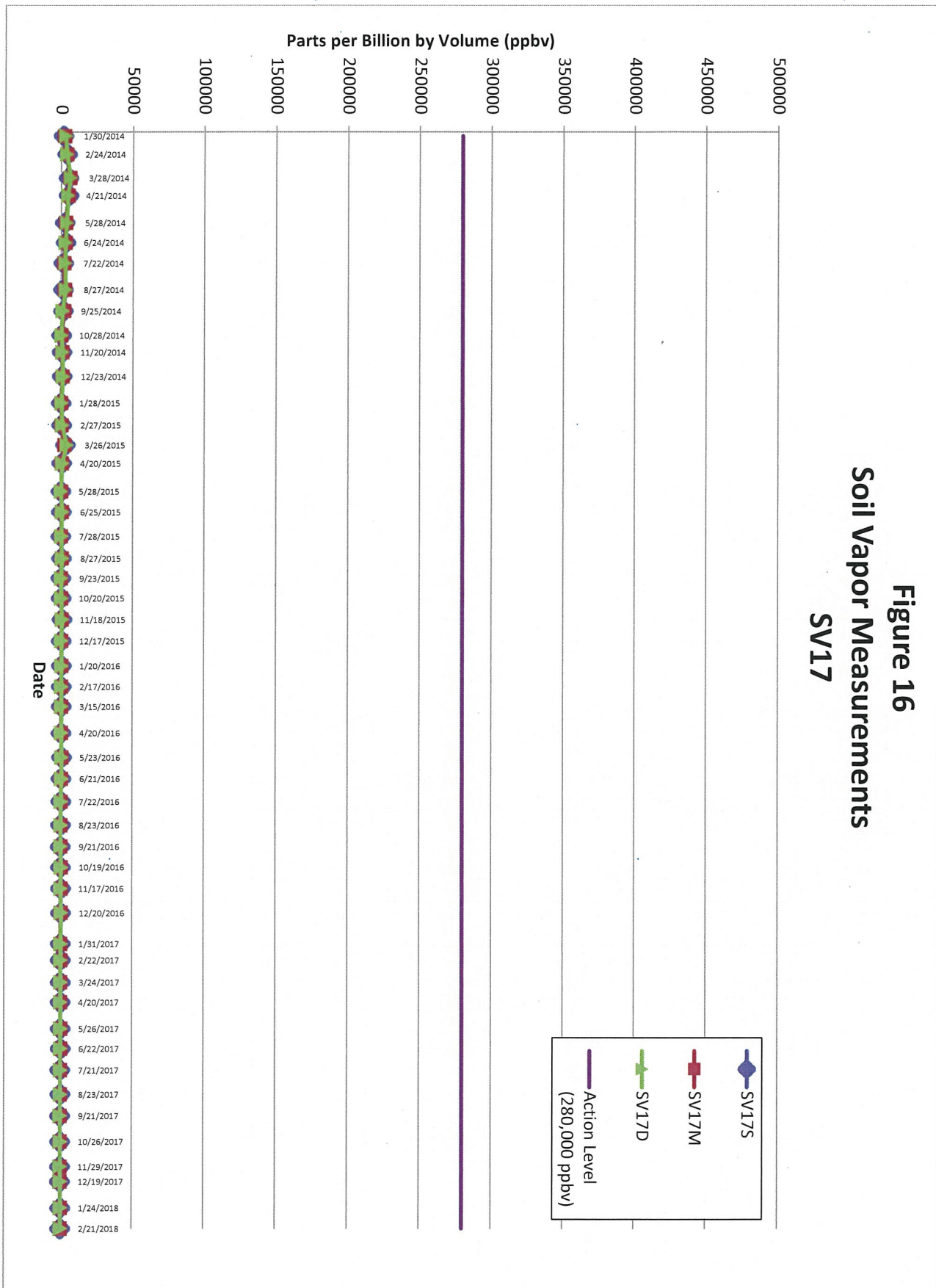


Figure 17
Soil Vapor Measurements
SV18

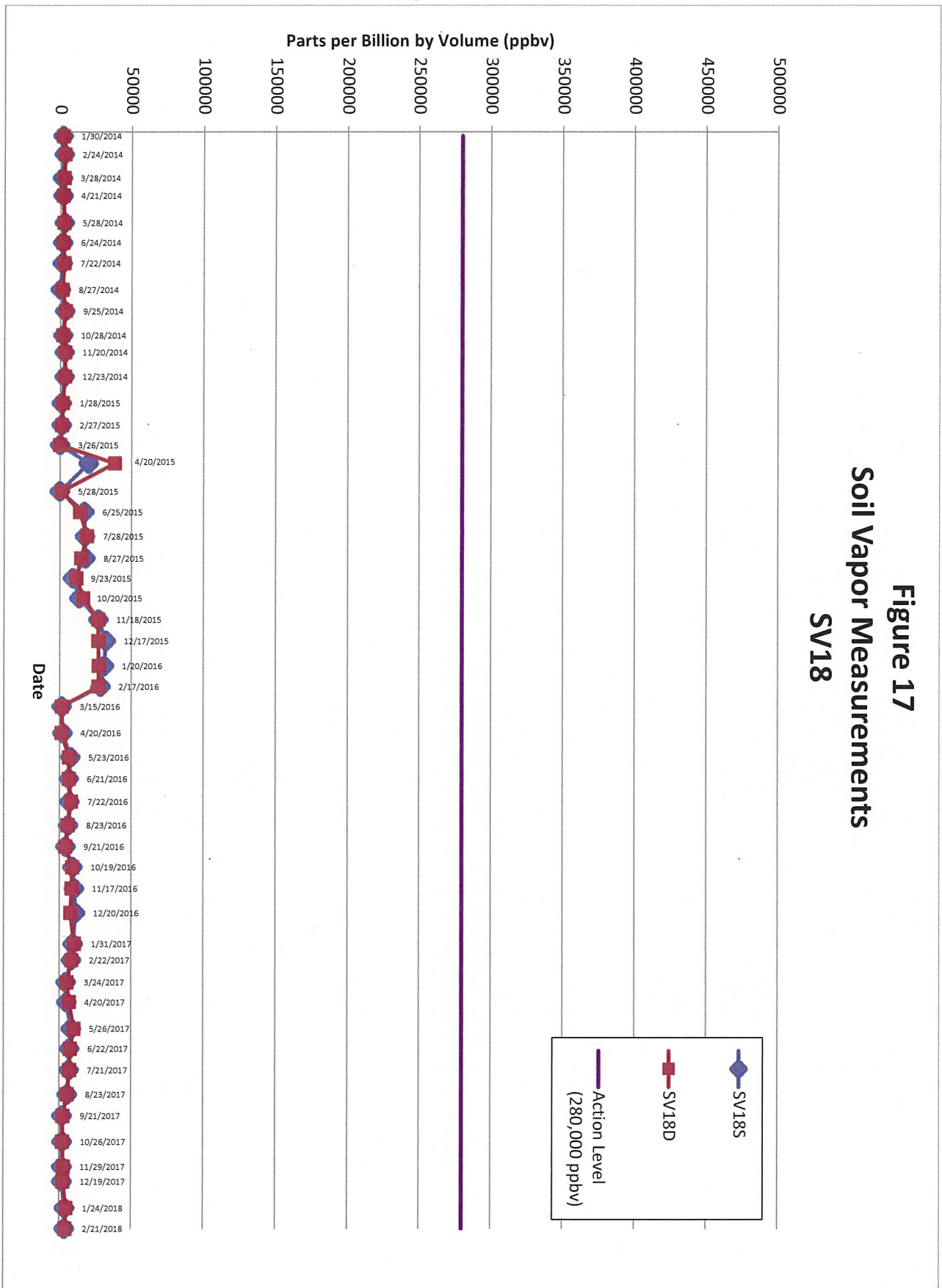
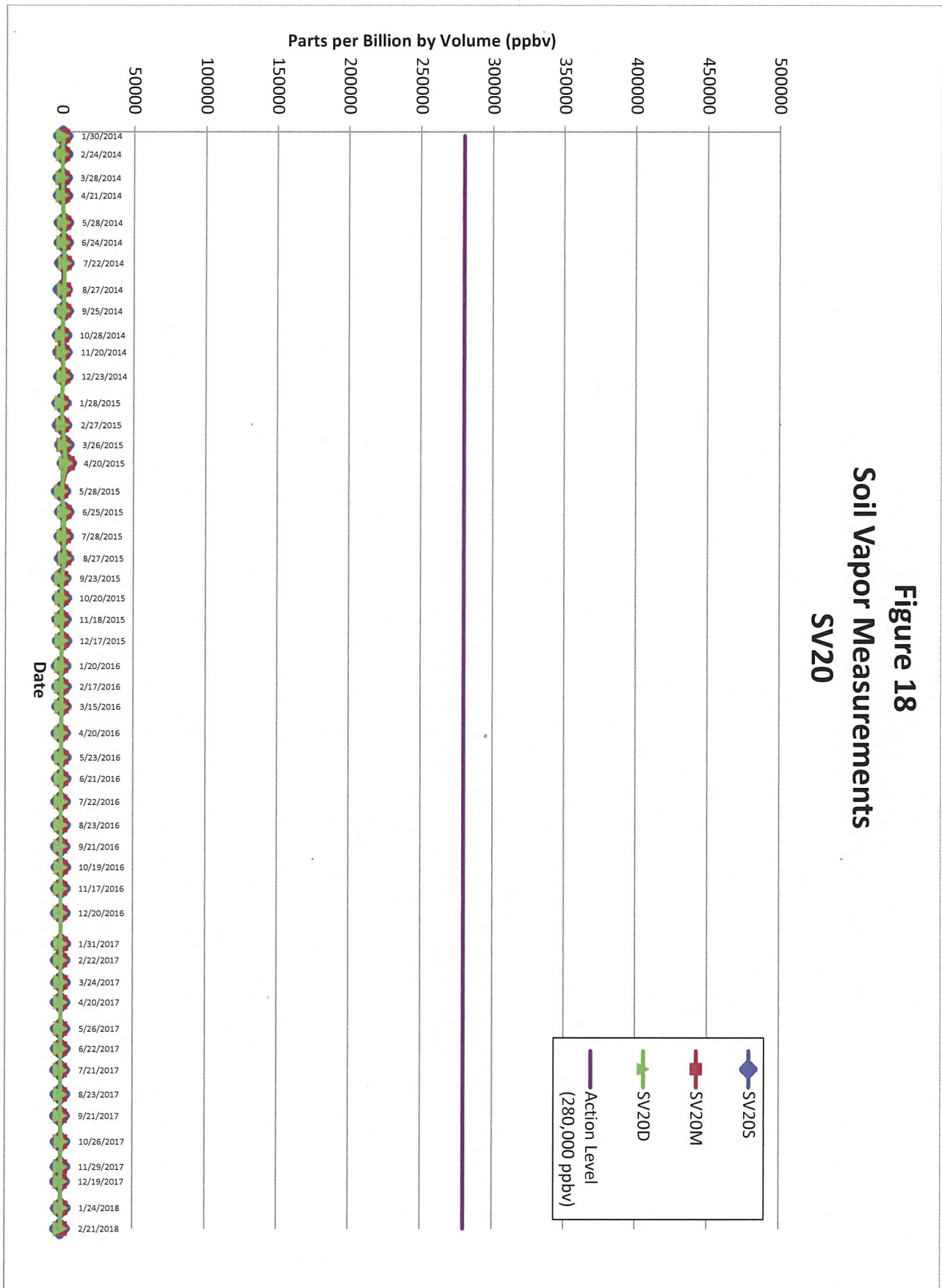


Figure 18
Soil Vapor Measurements
SV20



28 Mar 2018

From: Deputy Director, Fuel Department, NAVSUP FLC Pearl Harbor, HI
To: Environmental Department, NAVFAC Pearl Harbor, HI

Subj: NAVSUP FLC PEARL HARBOR CAUSATIVE RESEARCH REPORT IRT RED HILL
SOIL VAPOR MONITORING REPORT FOR FEB 2018

Ref: (a) Red Hill Bulk Fuel Storage Facility Groundwater Protection Plan
(b) Red Hill Soil Vapor Monitoring Report for Round 118, dtd 05 Mar 2018

1. Ref (a) requires NAVSUP FLCPH investigate possible fuel leaks. Refs (b) reported the following soil vapor monitoring results at the Red Hill Fuel Storage Facility:

- a. A strong increase in trends at tanks 5 and 18.
- b. A slight increase in slope trends at tanks 2 -4, 6-17 and 20.

2. FLCPH causative research and findings:

- a. Reviewed all AFHE Unscheduled Fuel Movement (UFM) Alarm Summaries and UFM Reports. There was 1 UFM alarms recorded for the month of February 2018:

26 FEB 18 - RH0112 - Caused when the probe started to drift up and down rapidly leading to the alarm. The problem subsequently cleared with no further occurrence.

- b. Reviewed Red Hill Inventory Trend Analysis Reports for February 2018; reports did not reveal evidence of a loss of fuel in any Red Hill tank.
- c. Inspection of the area surrounding all Red Hill tanks did not show evidence of a fuel leak or evidence that fuel was spilled in the area.
- d. All active tanks have passed tank tightness testing within the required periodicity.
- e. Contractors performing testing of the newly installed fire suppression system shut down ventilation for varying periods during the month of February and that could have contributed to higher VOC concentrations at or near the affected Red Hill tanks.

4. There's no evidence of a leaking tank in the Red Hill Complex or evidence of a spill that may have contributed to elevated soil vapor VOC levels in the area of elevated VOC concentrations.

FLOYD.JOHN.LE
WIS.1064149357
JOHN FLOYD

Digitally signed by FLOYD.JOHN.LEWIS.1064149357
DN: cn=US, ou=U.S. Government, ou=DoD, ou=PKI,
ou=USN, ou=FLOYD.JOHN.LEWIS.1064149357
Date: 2018.03.28 16:48:24 -1000

ENCLOSURE(2)