ATTACHMENT P-1
LOCATION DRAWINGS

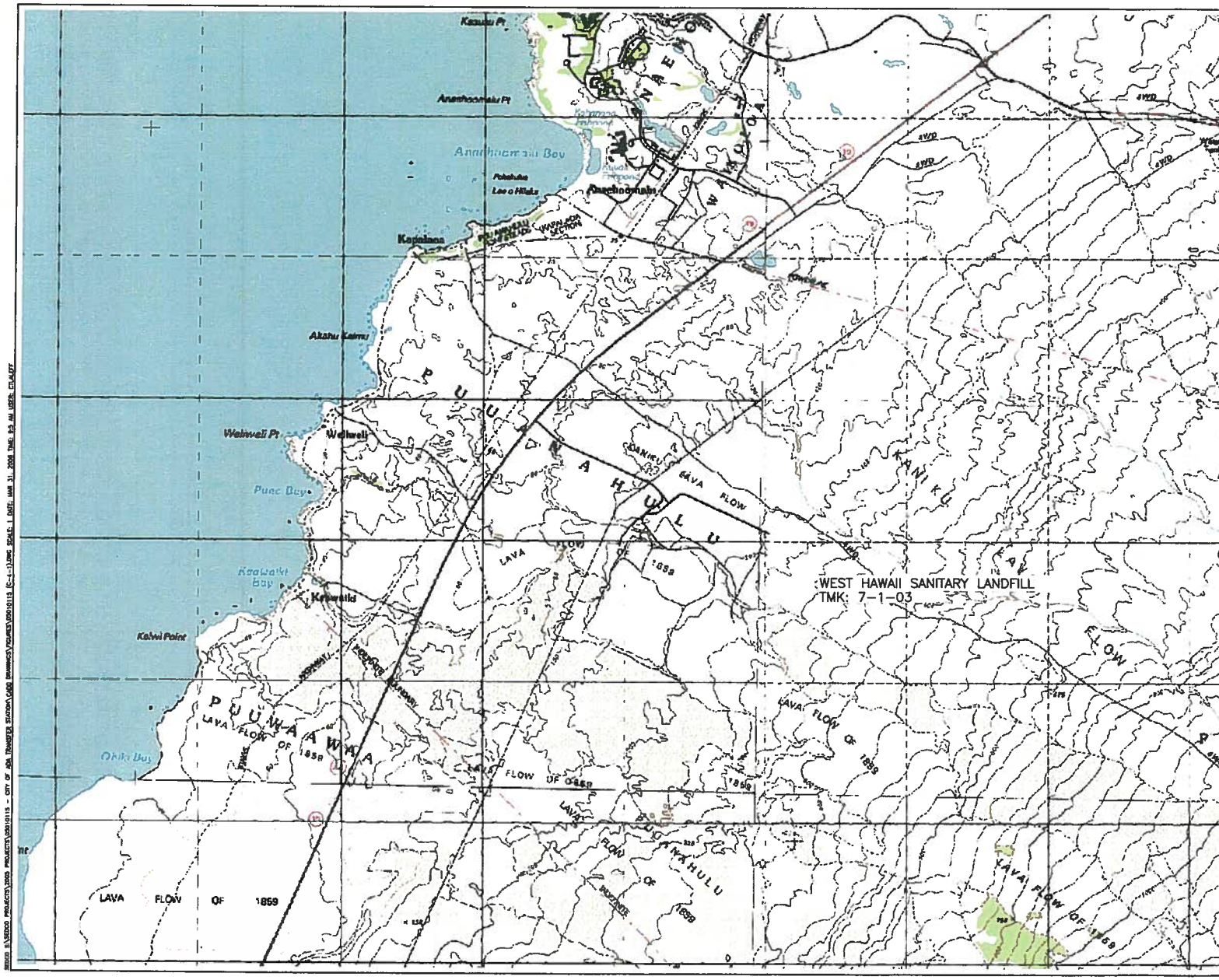

☐ DRAFT – ISSUED FOR REVIEW
☒ FOR INFORMATIONAL PURPOSES ONLY
☐ ISSUED FOR CONSTRUCTION
☐ CLIENT APPROVAL BY: _____
☐ OTHER: _____

4000 North Classen Blvd.
Suite 110-S
Oklahoma City, Oklahoma 73118
Phone: (405) 996-5300
Fax: (405) 488-0029

shepherd ENGINEERING

REVISIONS

NO.	DATE	DESCRIPTION

WASTE MANAGEMENT OF HAWAII

PERMIT RENEWAL WITH NO MODIFICATION APPLICATION
WEST HAWAII SANITARY LANDFILL
HAWAII COUNTY, HAWAII
SITE LOCATION MAP

PROJECT NO: 07010035
CAD DWG FILE: 07010035 (F1)
DRAWN BY: CTL
CHK'D BY: JAS
DESIGNED BY: JAS
COPYRIGHT: 2007

FIGURE NO.
1

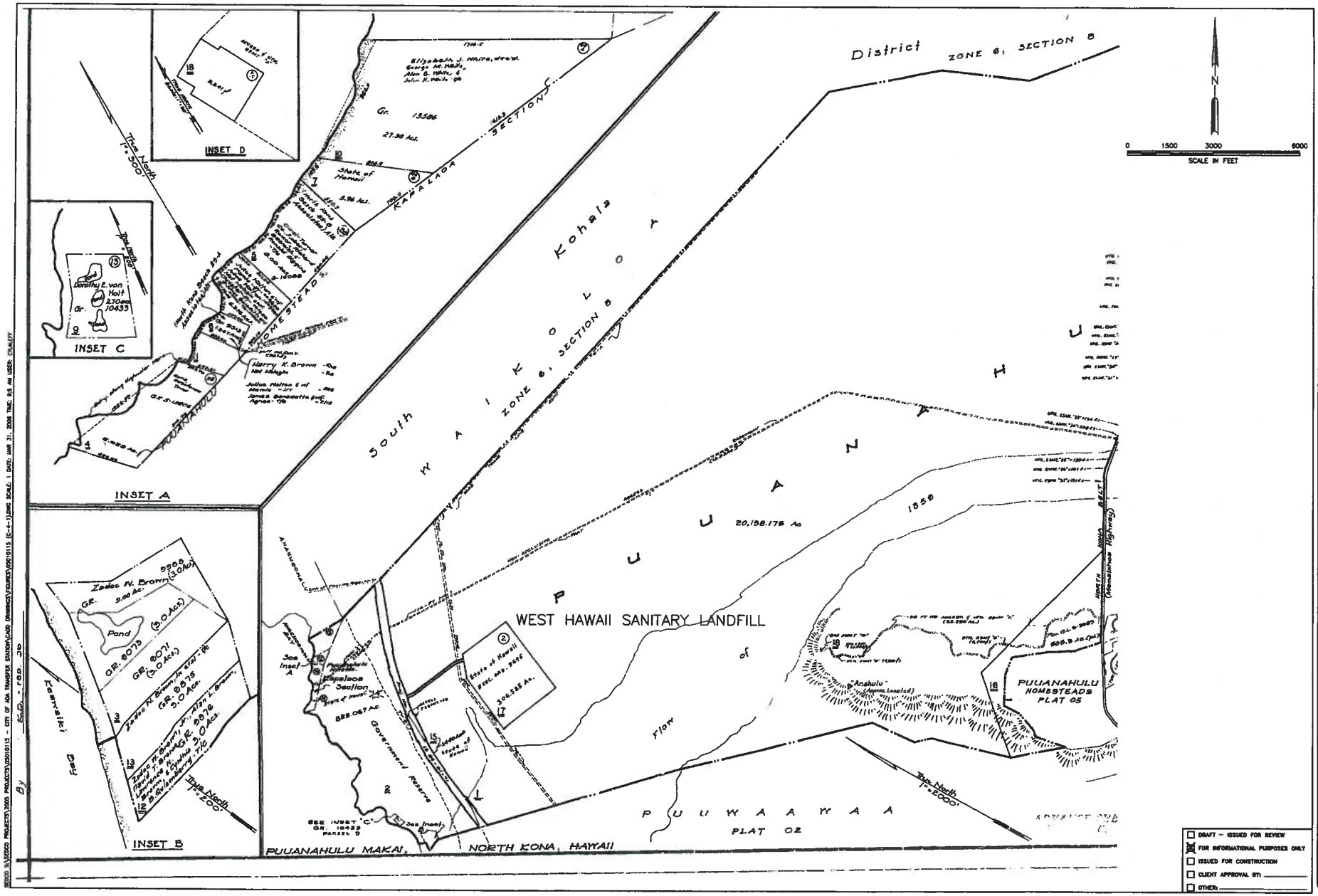

shepherd ENGINEERING
4000 North Classen Blvd, Suite 100
Oklahoma City, Oklahoma 73118
Phone: (405) 996-5300
Fax: (405) 488-0029

REVISIONS

NO.	DATE	DESCRIPTION

WASTE MANAGEMENT OF HAWAII

PERMIT RENEWAL WITH NO MODIFICATION APPLICATION
WEST HAWAII SANITARY LANDFILL
HAWAII COUNTY, HAWAII
PROPERTIES IN PROXIMITY TO WEST HAWAII LANDFILL

PROJECT NO.	07010035
CAD DWG FILE:	07010035 (F2)
DRAWN BY:	CTL
CHK'D BY:	JAS
DESIGNED BY:	JAS
COPYRIGHT:	2007

FIGURE NO. 2

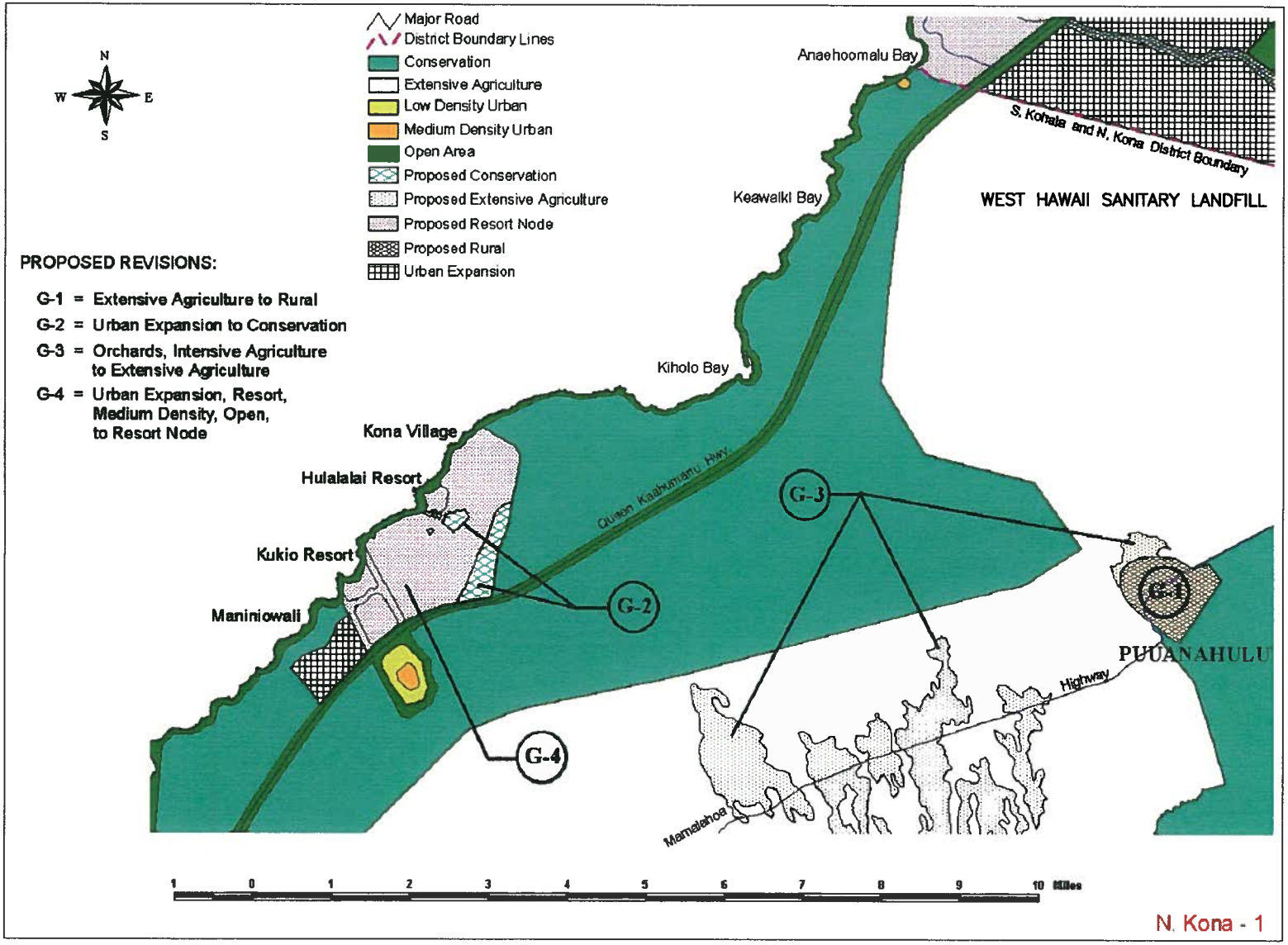

Source: County of Hawaii Planning Department

shepherd ENGINEERING
DESIGN COMPANY INCORPORATED
4000 North Classen Blvd., Suite 110-S
Oklahoma City, Oklahoma 73118
Phone: (405) 996-5300
Fax: (405) 488-0029

WASTE MANAGEMENT OF HAWAII
PERMIT RENEWAL WITH NO MODIFICATION APPLICATION

WEST HAWAII SANITARY LANDFILL
LAND USE PATTERN ALLOCATION GUIDE MAP
HAWAII COUNTY, HAWAII

Project Mngr:	JAS	Project No.	07010035
Designed By:	CTL	Scale:	1-IN = 2 MI
Checked By:	JAS	Date:	JULY 2007
Approved By:	JAS	Drawn By:	CTL
File Name:	07010035 (F3)	Figure No.	3

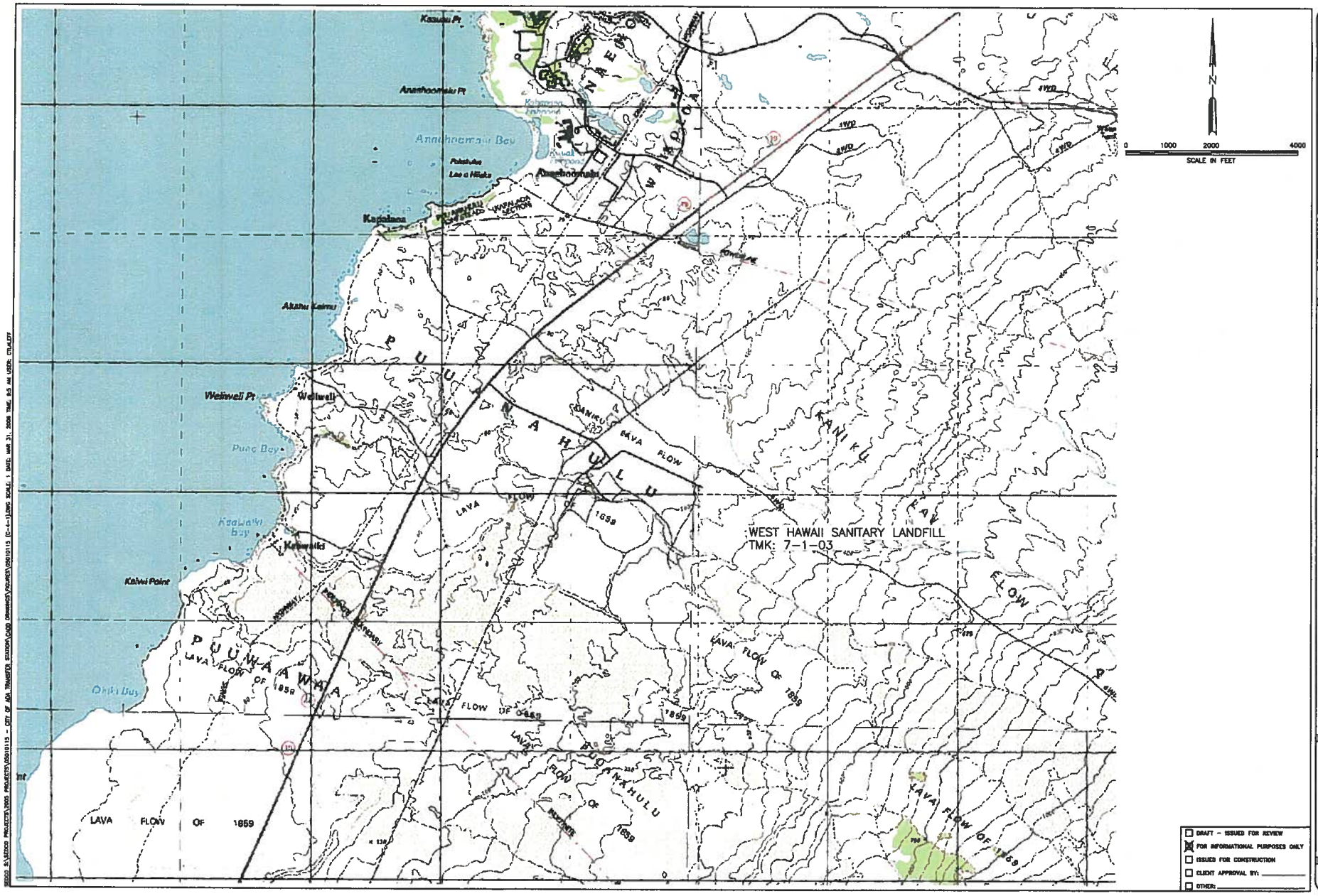

DRAFT - ISSUED FOR REVIEW
FOR INFORMATIONAL PURPOSES ONLY
ISSUED FOR CONSTRUCTION
CLIENT APPROVAL BY: _____
OTHER: _____

shepherd ENGINEERING
4000 North Classen Blvd.
Suite 110-115
Oklahoma City, Oklahoma 73118
Phone: (405) 996-5300
Fax: (405) 488-0029

REVISIONS

NO.	DATE	DESCRIPTION

WASTE MANAGEMENT OF HAWAII

PERMIT RENEWAL WITH NO MODIFICATION APPLICATION
WEST HAWAII SANITARY LANDFILL
HAWAII COUNTY, HAWAII
USGS 7.5 MINUTE SERIES TOPOGRAPHIC QUADRANGLE MAP

PROJECT NO.	07010035
CAD DWG FILE:	07010035 (FF)
DRAWN BY:	CTL
CHK'D BY:	
DESIGNED BY:	JAS
COPYRIGHT:	2007

FIGURE NO.
4