

1

Spoken Language & LEP Demographic Data

Federal Resources:

- **U.S. Department of Justice, Civil Rights Division**
 - *Map App* and downloadable maps (using ACS data)
- **U.S. Census Bureau**
 - *Language Mapper*, maps # of non-English speaking households
- **U.S. Department of Education, National Center for Education Statistics**
 - Wealth of data on English language learners in U.S. schools
- **U.S. Department of Agriculture, Atlas of Rural and Small Town America**
 - Maps % Non-English speaking households

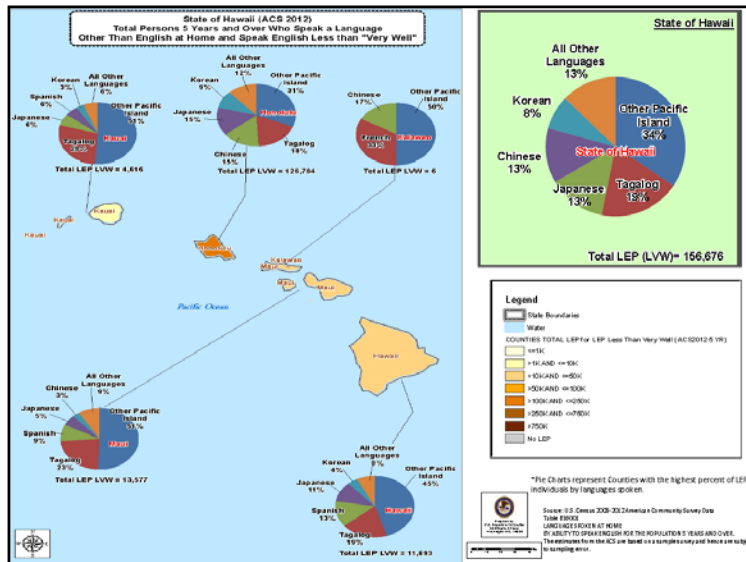
2

Limited English Proficiency (LEP) LEP.gov

A Federal Interagency Website Search LEP.gov

<ul style="list-style-type: none"> Language Identification Cards LEP Resources and Information Frequently Asked Questions Executive Order 13166 Resources by Subject Recipients of Federal Assistance Interpretation and Translation LEP and Title VI Videos Demographic Data LEP Mapping Tools LEP Compliance Federal Agency LEP Plans LEP Guidance for Recipients LEP Guidance for DOJ Recipient File a Complaint LEP.gov Suggest LEP Resources Report Broken Links on LEP.gov Last Updated: August 29, 2016 	<h3 style="text-align: center;">Federal Resources:</h3> <p>Language Map App The Civil Rights Division's Language Map App is an interactive mapping tool that helps users find out the concentration of and languages spoken by LEP individuals in a community. Click on your state or county to identify the number or percentage of LEP persons, download language data, or visually display LEP maps for presentations. We encourage users to test the features of the Language Map App and provide feedback to help us improve functionality.</p> <p>Language Map App Accessible Alternative with Downloadable Data</p> <p>Mapping LEP Populations in Your Community This tool helps users access maps of the limited English proficient (LEP) population in any given judicial district, county, or state. Maps were created using 5-year U.S. Census American Community Survey data. State: Hawaii Select a dataset for the map: <input type="radio"/> County-level, number of LEP individuals <input type="radio"/> Federal Judicial Districts, number of LEP individuals <input type="radio"/> Federal Judicial Districts, percentage of LEP individuals</p> <p>Get Map Get Description of Map</p> <p>Other Federal Language Mapping Tools Language Mapper, U.S. Census Bureau, American Community Survey Atlas of Rural and Small Town America, Economic Research Service, U.S. Department of Agriculture (Data available on percent of non-English speaking households of total households)</p>
--	--

3



4

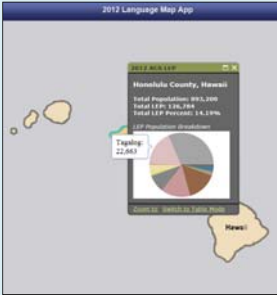
Limited English Proficiency (LEP) LEP.gov

A Federal Interagency Website Search LEP.gov

<ul style="list-style-type: none"> Language Identification Cards LEP Resources and Information Frequently Asked Questions Executive Order 13166 Resources by Subject Recipients of Federal Assistance Interpretation and Translation LEP and Title VI Videos Demographic Data LEP Mapping Tools LEP Compliance Federal Agency LEP Plans LEP Guidance for Recipients LEP Guidance for DOJ Recipient File a Complaint LEP.gov Suggest LEP Resources Report Broken Links on LEP.gov Last Updated: August 29, 2016 	<h3 style="text-align: center;">Federal Resources:</h3> <p>Language Map App The Civil Rights Division's Language Map App is an interactive mapping tool that helps users find out the concentration of and languages spoken by LEP individuals in a community. Click on your state or county to identify the number or percentage of LEP persons, download language data, or visually display LEP maps for presentations. We encourage users to test the features of the Language Map App and provide feedback to help us improve functionality.</p> <p>Language Map App Accessible Alternative with Downloadable Data</p> <p>Mapping LEP Populations in Your Community This tool helps users access maps of the limited English proficient (LEP) population in any given judicial district, county, or state. Maps were created using 5-year U.S. Census American Community Survey data. State: Hawaii Select a dataset for the map: <input type="radio"/> County-level, number of LEP individuals <input type="radio"/> Federal Judicial Districts, number of LEP individuals <input type="radio"/> Federal Judicial Districts, percentage of LEP individuals</p> <p>Get Map Get Description of Map</p> <p>Other Federal Language Mapping Tools Language Mapper, U.S. Census Bureau, American Community Survey Atlas of Rural and Small Town America, Economic Research Service, U.S. Department of Agriculture (Data available on percent of non-English speaking households of total households)</p>
--	--

Language Map App


Language Map App



Standard View:

- State & county LEP data on % LEP
- Easy to read tables and pie charts
- Important information is up front

Accessible Alternative with Downloadable Data



Accessible Alternative:

- State & county data on %LEP and raw population
- State & county data is downloadable as Excel file
- Customizable grid layout allows comparison
- High-contrast, grayscale, and data-only modes