

Kalaupapa Information Briefing

Saturday, October 5, 10:00am-12:00pm

Department of Health, Department of Hawaiian Home Lands,
National Park Service, Department of Land & Natural Resources,
Department of Transportation

Agenda

- Welcome from the Department of Health
- Goals for the Meeting
- Big Picture Overview
- Current Agency Roles & Responsibilities
- Break
- Moderated Update Focused on the Interagency Working Group & Current Access Issues
- Next Steps

Welcome from the Department of Health

Goals for the Meeting

Meeting Focused on the Current Situation at Kalaupapa

- Clarify the current roles and responsibilities of each agency at Kalaupapa
- Lay out the work of the Interagency Working Group
- Address questions related to the Interagency Working Group and any concerns tied to current access
- Delineate which entity to go to for other questions
 - Please fill out the comment cards with your questions to be addressed in the moderated update time!

Ground Rules

- Be respectful of everyone's mana'o, please do not interrupt.
- Please be aware of the air you take up in the room.
- Respect the viewpoint of others: non-agreement can be a respectful process.

Folks from the HACBED and DOH teams are ready to talk story with participants on a one-to-one basis should a participant overstep the first three bullets and appear the participant needs more time and space to share.

Big Picture Overview

He mele he inoa no Kalaupapa,
 Aina kaulana puni ka honua,
 O ke ku kilakila a Hapuu,
 Kuahiwi kaulana, moku a o Hina,
 Alo ana Nihoa au i ke kai,
 Oni ana e ka lae a o ka Ilio,
 Kau aku ka manao no Hoolehua,
 I ka papa konaue a Kaikilani.
 Nani ka waiho mai a Waileia,
 O ka hoapili a o Waihanau,
 Hu mai ke aloha no Kalawao,
 Aina i ka nuku a o Waikolu;
 Ekolu no pua o ke onaona,
 Kikonikoni lua i ka puuwai,
 Kau ana Kalae i kuu maka,
 I ke ala kikeekee i ka pali,
 E o mai oe i kou inoa,
 E ka papa konaue a Kaikilani.
 Hainaia mai ana ka puana,
 He mele he inoa no Kalaupapa.
 BAY VIEW GIRL.
 Kalaupapa.

Welina Aloha

"First there was 'āina...
 then kānaka.

Then came a disease and
 eventually a cure.

Today, the 'āina and kānaka remain,
 and will forever remain in Kalaupapa."



Key developments in Kalaupapa management

Act to Prevent

the Spread of Leprosy

Signed by Kamehameha V to set aside land to isolate people believed capable of spreading the disease.

Hawaiian Homes Commission Act of 1920

Passed by Congress; "Kalaupapa" included

Department of Land and Natural Resources (DLNR)

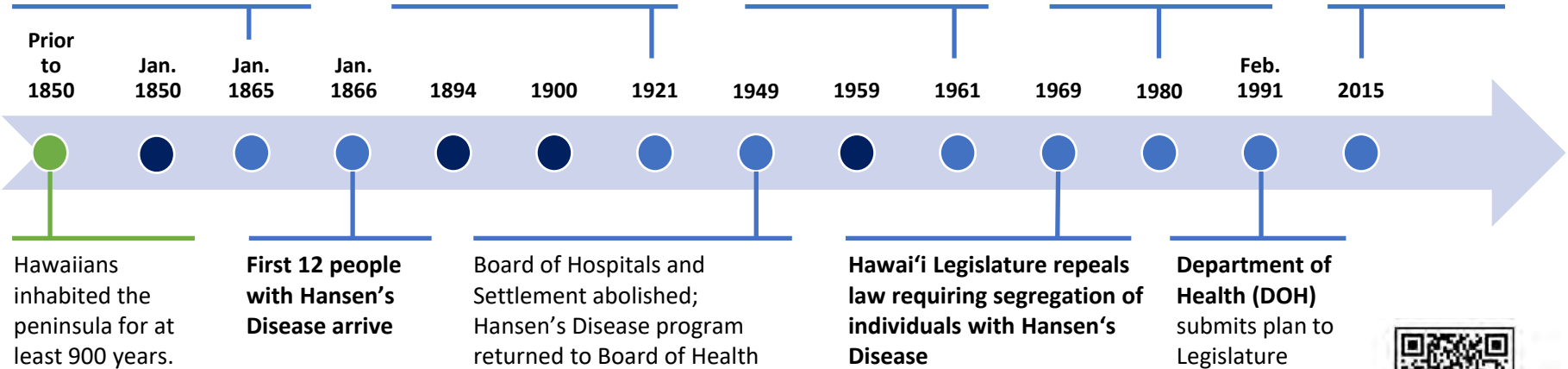
Land transferred from government to DLNR

National Park Service (NPS)

Kalaupapa designated National Historical Park

Interagency Working Group

Includes DOH, NPS, DLNR, DHHL, DOT



- **Jan. 1850:** Board of Health organized by Kamehameha III
- 1894:** Republic of Hawai'i | **1900:** Territory of Hawai'i | **1959:** State of Hawai'i



WANT MORE INFORMATION?

Scan the QR Code or visit
<https://health.hawaii.gov/kalaupapaupdates>

Current Agency Roles & Responsibilities



Community Informational Briefing

Overview: Kalaupapa Settlement

Department of Health Roles and Responsibilities

Baron Chan

Chief, Hansen's Disease

Branch

1865

Kalawao

Kalaupapa
National
Historical Park

Kalaupapa
Peninsula

Kalaupapa
Airport

Makanalua

Kalaemau

Kalaemilo

Kalaupapa National
Historical Park Visitor...

Kalaupapa

Waihānau
Stream

Today



HEALTH AGENCY ROLE AT KALAUPAPA



ISOLATE

A Venn diagram consisting of three overlapping circles. The leftmost circle is red and contains the word 'ISOLATE'. The middle circle is yellow and contains the word 'TREAT'. The rightmost circle is green and contains the word 'CARE'. The circles overlap in a way that creates a central region where all three roles intersect, as well as regions where two roles overlap and one region where only one role is present.

TREAT

CARE



“Kalaupapa Registry” patients

7 patients

Ages: 83 - 100 years



DOH – Kalaupapa Annual Budget


FY 24 - \$ 4.3 million

DOH Kalaupapa Employees

33 positions



Direct patient care – personal homes/care home (12)



Administration, Construction/Maintenance,
Food Services, Housekeeping/Janitorial (21)


Key developments



1941 - Sulfone drug (Promin)

1946 – Promin first introduced at Kalaupapa

1949 - Board of Health amends policies



1940

1950

1960

1970

1980

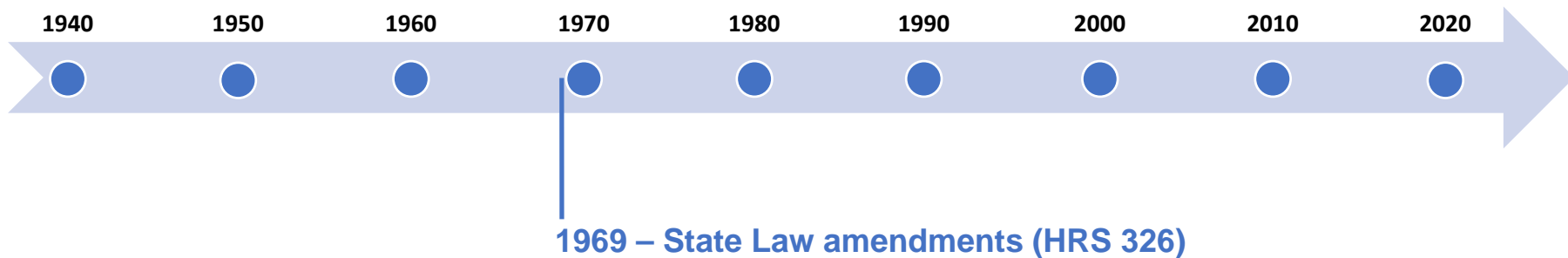
1990

2000

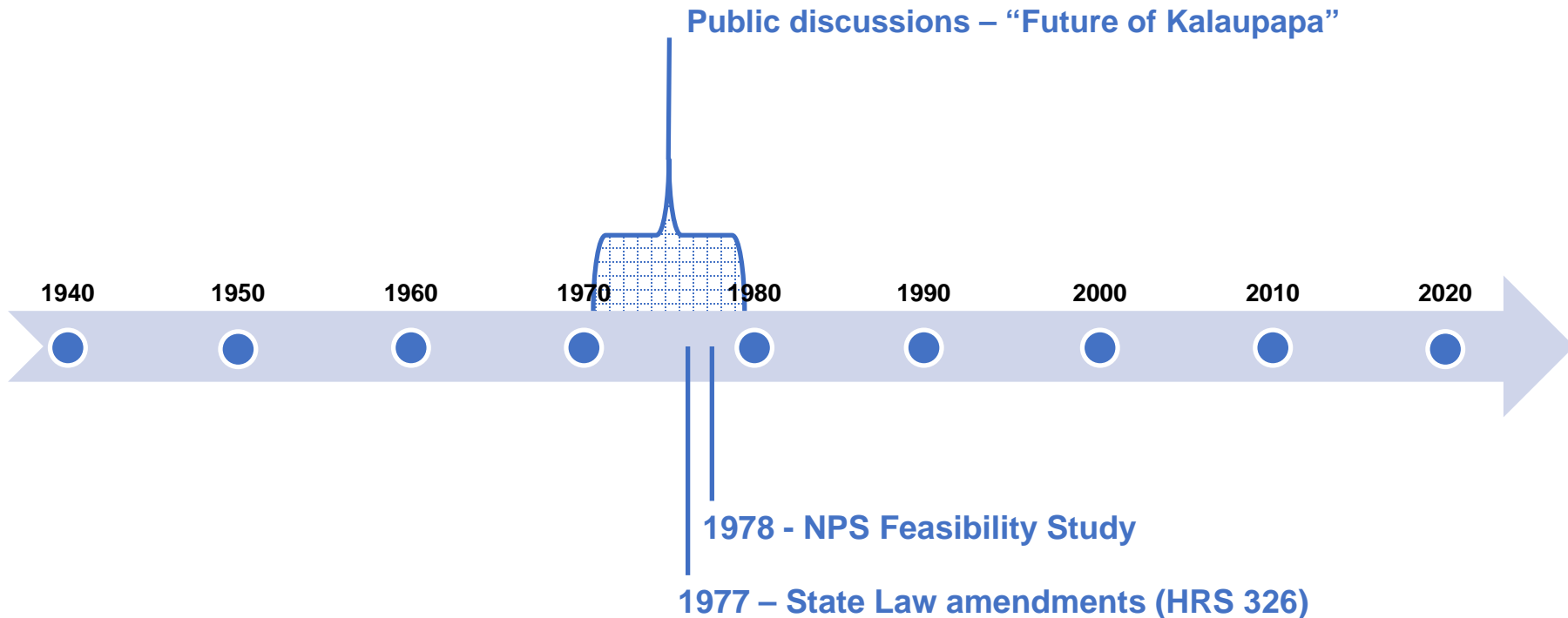
2010

2020

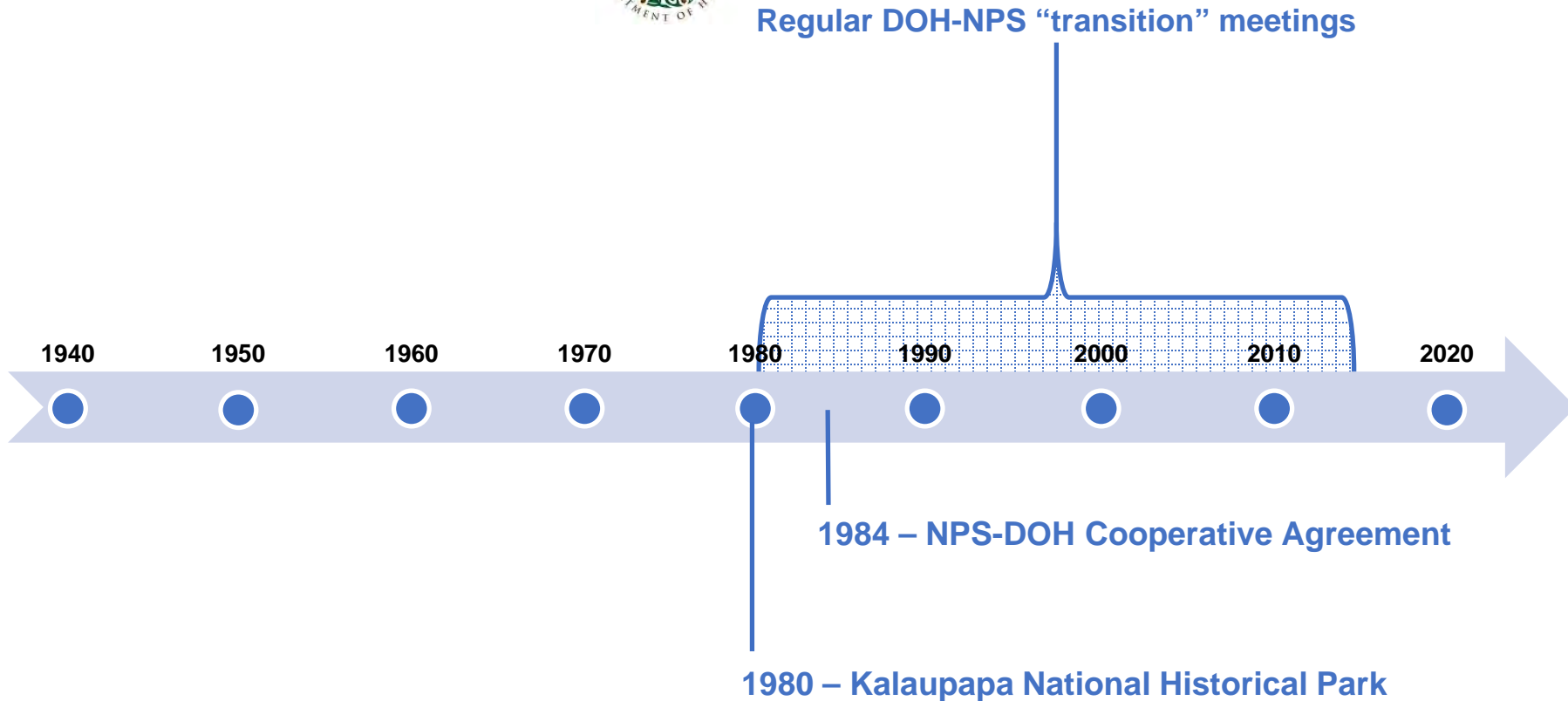
Key developments



Key developments



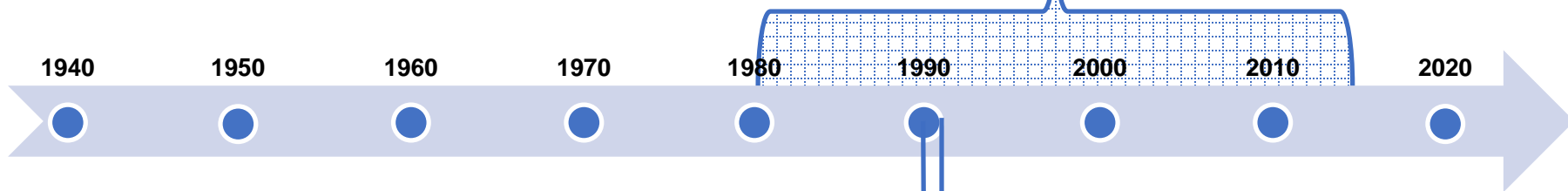
Key developments



Key developments



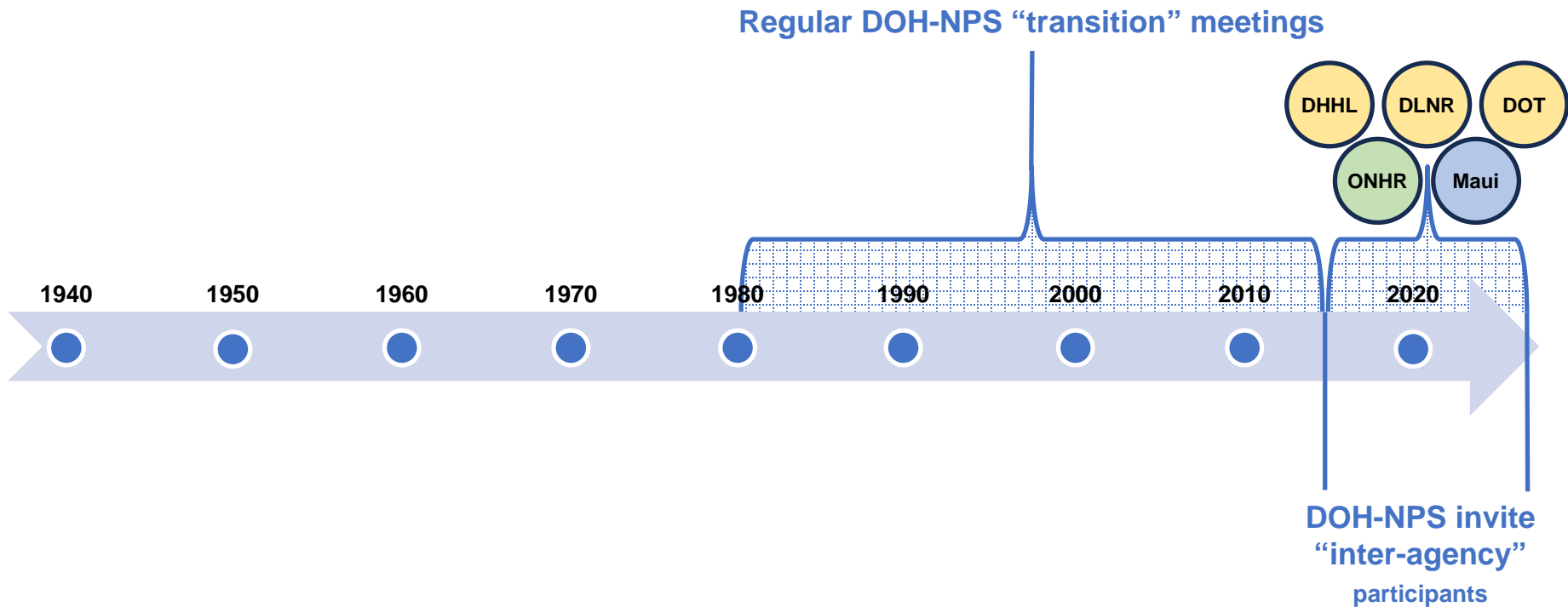
Regular DOH-NPS “transition” meetings



1990 – Maui County Mutual Aid Agreement

1991 – Kalaupapa Strategic Plan for Transition

Key developments



DOH-NPS Cooperative Agreement “functions”

DOH	NPS	
Patient Care	Law Enforcement	Manage Public Tours
Patient Homes	Water Utility System	Historic Structures
Patient Store/Gas Station	Electrical Utility System	Maintain Cemeteries
Visitor Permitting	Waste Management	Archaeological Sites
Visitor Quarters	Road/Trail Maintenance	Fire Suppression
	Barge Scheduling	
	Civil Defense	
	Grounds/Vehicle Maintenance	
Environmental remediation		
Environmental monitoring and compliance		

Coordinating Operational Tasks

Emergency Services, Law
Enforcement

Buildings/Facilities
*Management
Assignment*

Buildings/Facilities
Maintenance & Repairs

Solid/Hazardous Waste
Management

Utilities

Commercial Services
(Tours, Store, Gas, etc.)

Animal Control

Road and Trail
Maintenance & Repairs

Historical and Natural
Resource Management

<https://health.hawaii.gov/kalaupapaupdates/important-information/>



WANT MORE INFORMATION?

Scan the QR Code or visit
<https://health.hawaii.gov/kalaupapaupdates>



National Park Service FAQ

- **Preserve** for **Enjoyment, Education and Inspiration**
 - Exemplar sites that tell the collective U.S. Story
- Special Places = Mission Driven Staff and Stakeholders
- NPS sites are negotiated. They have a “road map” set by Congress and a limited budget.
- “Inherently governmental”, co-stewardship and partnerships
- Administer vs Assist
- NPS lead for Historic Preservation – Secretary’s Standards



The Congress declares the following to constitute the principal purposes of the park:

(1) to **preserve and interpret** the Kalaupapa settlement for the **education and inspiration** of present and future generations;

(2) to provide a **well-maintained community** in which the **Kalaupapa leprosy patients** are guaranteed that they may remain at Kalaupapa as long as they wish; to **protect the current lifestyle** of these patients and their individual **privacy**; to **research, preserve, and maintain** the present **character of the community**; to research, preserve, and maintain **important historic structures, traditional Hawaiian sites, cultural values, and natural features**; and to provide for **limited visitation by the general public**; and

(3) to provide that the preservation and interpretation of the settlement be managed and **performed by patients and Native Hawaiians** to the extent practical, and that **training opportunities** be provided such persons in management and interpretation of the settlement's cultural, historical, educational, and scenic resources.

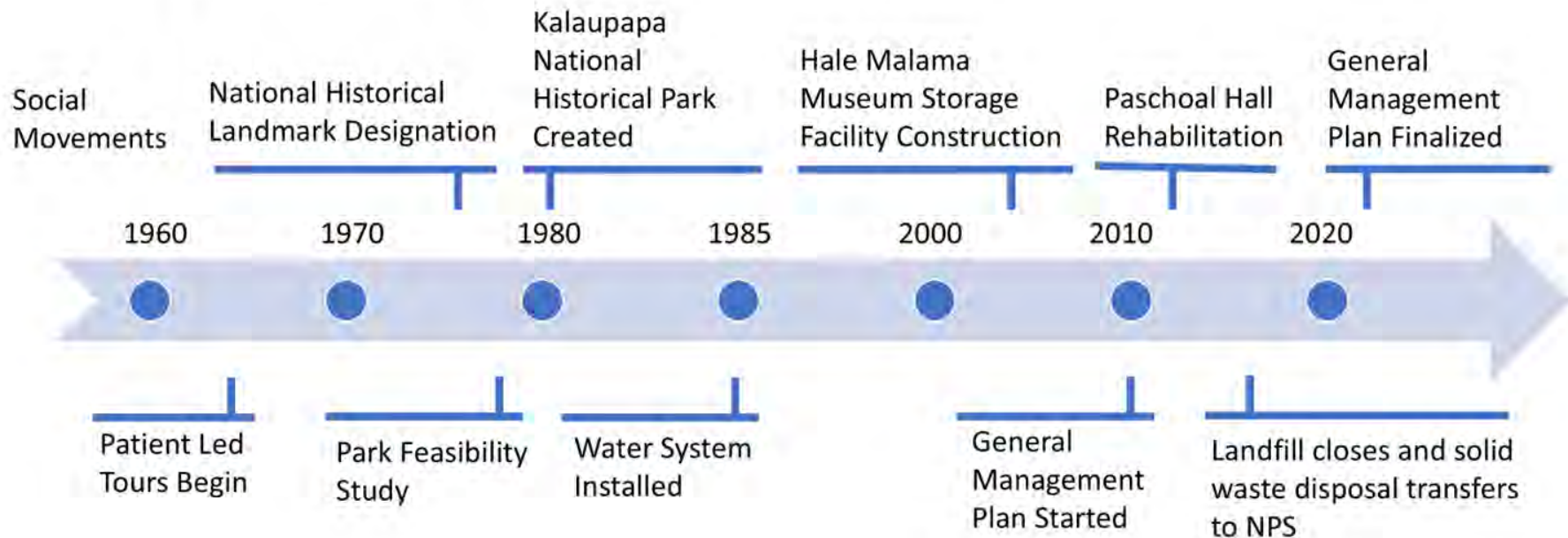


The Secretary **may...**

- **undertake critical or emergency stabilization of utilities and historic structures**, develop and occupy temporary office space, and conduct interim interpretive and visitor services **on non-Federal property within the park**.
- shall seek and may enter into **cooperative agreements with the owner or owners of property within the park** pursuant to which the Secretary may **preserve, protect, maintain, construct, reconstruct, develop, improve, and interpret sites, facilities, and resources of historic, natural, architectural, and cultural Significance**.
- **stabilize and rehabilitate structures and other properties used for religious or sectarian purposes** only if such properties constitute a **substantial and integral part of the historical fabric of the Kalaupapa settlement**, and-only to the **extent necessary and appropriate to interpret adequately** the nationally significant historical features and events of the settlement for the benefit of the public.
- Section 104 allows for **land exchange for DHHL property**. The Act of December 22, 1987, authorized the Secretary to **lease the DHHL trust lands until they could be acquired by exchange**.



Key Developments





Management Activities



Health, Life & Safety

- Infrastructure – water & waste systems, electrical grid, roads
- Emergency response
- Enforcement



Preservation

- Buildings & Grounds
- Endangered, Threatened & Sensitive Species
- Cultural Sites
- Museum Program



Data Collection & Monitoring



Planning

- Planning & Compliance
- Seek Funding
- Recruitment
- Reporting



Visitor Use

- Service Learning
- Tours
- Education
- Special Use



Health, Life & Safety



- Infrastructure – water & waste systems, electrical grid, roads
- Emergency response
- Enforcement

Fun Facts

- Kalaupapa has award winning drinking water.
- Residents practice tsunami evacuation drills.
- Historically rocks were crushed onsite to maintain roads, now gravel is shipped in via the annual barge.

16mil

Cost for the rehabilitation of the electrical grid

3

Members of the Structural Fire Response Team

165

Thousand dollars collected in rent to support housing maintenance



Preservation



- Buildings & Grounds
- Endangered, Threatened & Sensitive Species
- Cultural Sites
- Museum Program

Fun Facts

- \$165,000 is collected in rent annually. These funds are used to maintain historic buildings used as housing.
- \$239,000 in federal funds were given to conservation partners this year to complete work in the park.
- Park staff mow and trim grass to maintain historic landscapes and create defensible space to minimize fire risk.

30+

Endangered, threatened or sensitive species in park

221

Thousand dollars spent this year on DLNR lands to protect native species

1mil

Dollars spent preserving and maintaining DHHL historic properties this year



Data Collection & Monitoring



- Archeological Sites
- Marine Life
- Water Quality
- Rare Plants
- Cultural Features
- Building Conditions

Fun Facts

- Data is collected in the same way over time to assess changes that inform decision making about use and to mitigate impacts.
- Data collection is conducted in collaboration with other agencies and organizations to contribute to island wide statistics.
- Waikolu Valley has one of the healthiest freshwater streams in Hawaii and is home to numerous rare inhabitants.

9

Monk seal pups born at
Kalaupapa this year

36

Archeological Site
Assessments completed
this year

1

Extremely rare damselfly
documented in 2024. First
time since 2015.



Planning



- Planning & Compliance
- Funding Requests
- Recruitment
- Reporting

Fun Facts

- Planning articulates priorities and how work will be accomplished with available funds.
- The compliance process examines potential impacts to natural and cultural resources, communities and visitors, and establishes mitigations.
- First annual General Management Plan Programmatic Agreement Report completed and delivered in 2024.

5

Management plans and strategies in process

43

Projects sent through compliance this year

10mil

Dollars requested and received annually to support specific projects



Visitor Use



- Service Learning
- Tours
- Education
- Special Use

Fun Facts

- Patients have the first right of refusal for any commercial activity.
- The Kalaupapa Overlook at Pālā'au State Park is inside the park boundary, however the access to the Kalaupapa Pali Trail is not.
- Because of the limited physical access to Kalaupapa, the park continues to develop resources for digital visitors.

1960s

Patients started offering tours of Kalaupapa

85

Thousand unique visitors to Park website this year

2

Virtual Tours on the Kalaupapa National Historical Park App



Budget

5 million Annual Appropriation
10 million Annual "Project Funds"
Federal Initiative Funds
One-time Fund Sources & Grants



43 Staff

80% Native Hawaiian
30% Vacant Positions
Internships (KUPU, AmeriCorps, NCPE)
Training & Development



Funds to Partners

MoPEPP
University of HI
Sustainable Coastlines HI



Services to Other Agencies

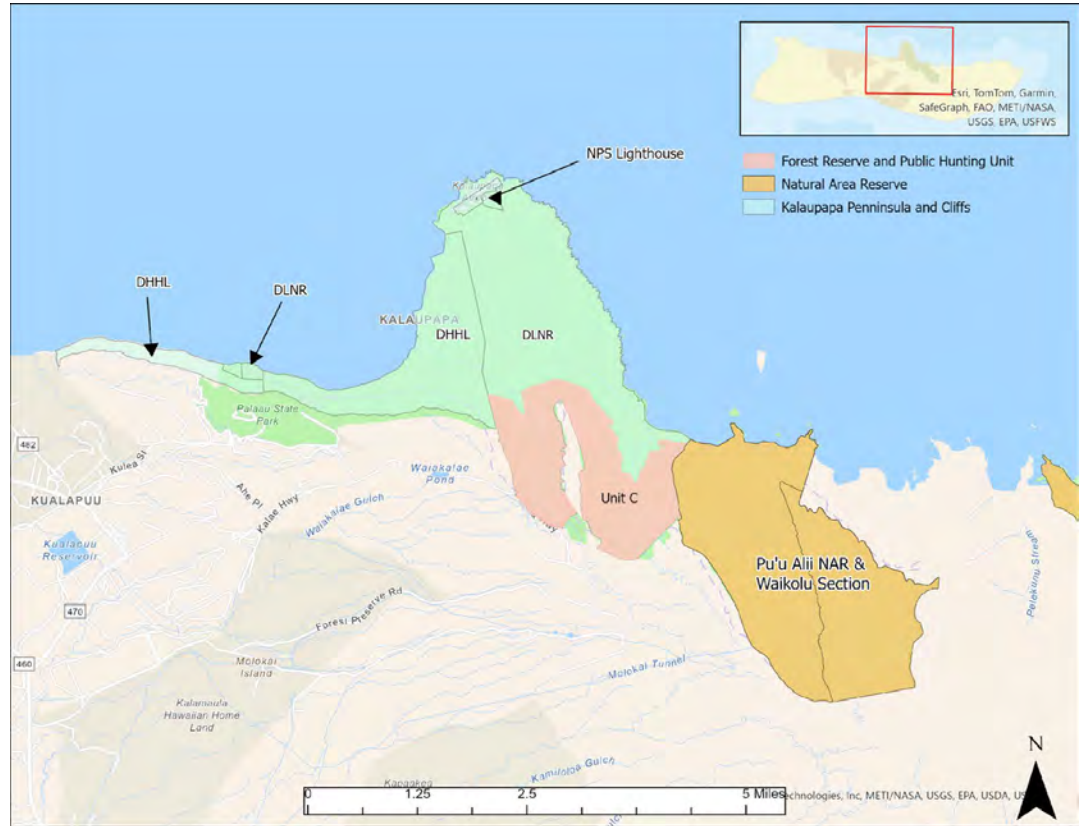
- Emergency Services
- Law Enforcement
- Infrastructure Maintenance, Repair and Preservation
- Data Collection

Department of Land & Natural Resources



Overview: The Department of Land and Natural Resources (DLNR) plays a crucial role in the management and conservation of Kalaupapa's natural, cultural, and historical resources. DLNR oversees various divisions that work in collaboration with other agencies, including the National Park Service (NPS), to protect and maintain the area's unique landscapes and ecosystems.

DLNR Jurisdiction: Kalaupapa



Cooperative Agreement Between NPS and DLNR

NPS Responsibilities:

- Management and Operation:
 - Operate and maintain park facilities, including utilities, roads, trails, cemeteries, and historic structures.
 - Manage visitor use.
- Resource Protection:
 - Conduct research, inventories, and studies on natural and cultural resources.
 - Manage the control of feral animals with DLNR.
- Collaboration:
 - Collaborate with DLNR on firefighting assistance, as articulated in a Mutual Aid Agreement.
 - Participate in joint planning and coordination with DLNR.

Cooperative Agreement Between NPS and DLNR

DLNR Responsibilities:

- Land and Resource Management:
 - Manage the Pu'u Ali'i Natural Area Reserve and other forest reserves within Kalaupapa.
 - Oversee public hunting and manage wildlife conservation in designated areas.
 - Maintain jurisdiction over aquatic resources, including nearshore waters and streams.
 - Manage land leases and permits for state lands in Kalaupapa.

Cooperative Agreement Between NPS and DLNR

Shared Responsibilities

- Co-manage terrestrial resources with NPS within the park boundaries.
 - Protect and preserve archaeological sites, native ecosystems, and endangered species in areas under CA.
 - Manage the control of feral animals with DLNR.
- Collaborate on fire suppression, as articulated in a Mutual Aid Agreement.
- Participate in joint planning.



Land Division

- The Land Division does not actively manage any land within Kalaupapa. All lands not under the management or ownership of other State agencies, such as DOH, DHHL, DOT and DOFAW, are currently subject to a Cooperative Agreement with the National Park Service. The processing of permits, easements, etc., will be handled by the appropriate agency with management jurisdiction over the subject land.
- Key Responsibilities of Land Division:
 - Process the request for Kalaupapa Memorial land lease for state lands in Kalaupapa, subject to review and approval by the Board.



Division of Forestry and Wildlife

- DOFAW is responsible for managing natural resources within Kalaupapa, focusing on ecosystem protection, watershed management, endangered species conservation, and public access to state lands.
- Key Responsibilities:
 - Native ecosystem protection, forest management, trails and access, public hunting, watershed management, invasive species control, wildlife management, endangered species, special use permits
 - Cooperative fire readiness and response
 - Regulatory functions for protected species and managed lands, including review and issuance of permits, as required by law.
- DOFAW Management Areas: Forest Reserves, Natural Area Reserves, Wildlife Sanctuaries, Public Hunting Areas, and Historic Trails



Division of Aquatic Resources

- DAR manages and protects Kalaupapa's marine and freshwater ecosystems to ensure sustainable use and biodiversity.
- Key Responsibilities:
 - Enforcing sustainable fishing practices in Kalaupapa's nearshore waters.
 - Managing and protecting marine life, coral reefs, and aquatic habitats.

State Historic Preservation Division



- SHPD ensures the preservation of historical and cultural sites in Kalaupapa.
- Key Responsibilities:
 - Review and approve projects within Kalaupapa to ensure compliance with historic preservation laws.
 - Ensure compliance with Section 106 of the National Historic Preservation Act and Hawaii Revised Statutes Chapter 6E, as appropriate.
 - Provide support to and partner with NPS for preservation programming, grants, training, etc.

Division of Conservation and Resource Enforcement



- DOCARE enforces state laws and regulations related to natural resources, public lands, and historic sites in Kalaupapa that are under DLNR jurisdiction and management.
- Key Responsibilities:
 - Enforce hunting, fishing, and marine regulations, and State conservation laws in areas under DLNR jurisdiction and management. Areas under NPS, DHHL, and County jurisdiction are handled by the respective law enforcement agency with jurisdiction and management responsibility.
 - Subject to appropriate mutual aid agreements, participate in emergency response activities in coordination with NPS.

Department of Transportation (DOT)

- Terminals
 - Renovation
 - Clean Ups
- Runways
 - Upgrades
 - Lighting

Department of Hawaiian Home Lands (DHHL)



DEPARTMENT OF HAWAIIAN HOME LANDS

Land Management Division (LMD) manages General Lease No.231 (GL) approved by HHC and issued to NPS.

- NPS is authorized to use the premises as an integral part of the Kalaupapa National Park, as established by Public Law 96-565 and for the purposes expressed therein
- Ensures compliance with the terms and conditions of the GL
- Processes DHHL approvals for new NPS construction projects
- Processes approvals for contracts subject to DHHL consent
- Collects annual lease rent and coordinates determination of rental upon the five-year reopenings of the annual rent

Planning Office (PO) handles community outreach, planning processes, environmental review and consultation with other agencies

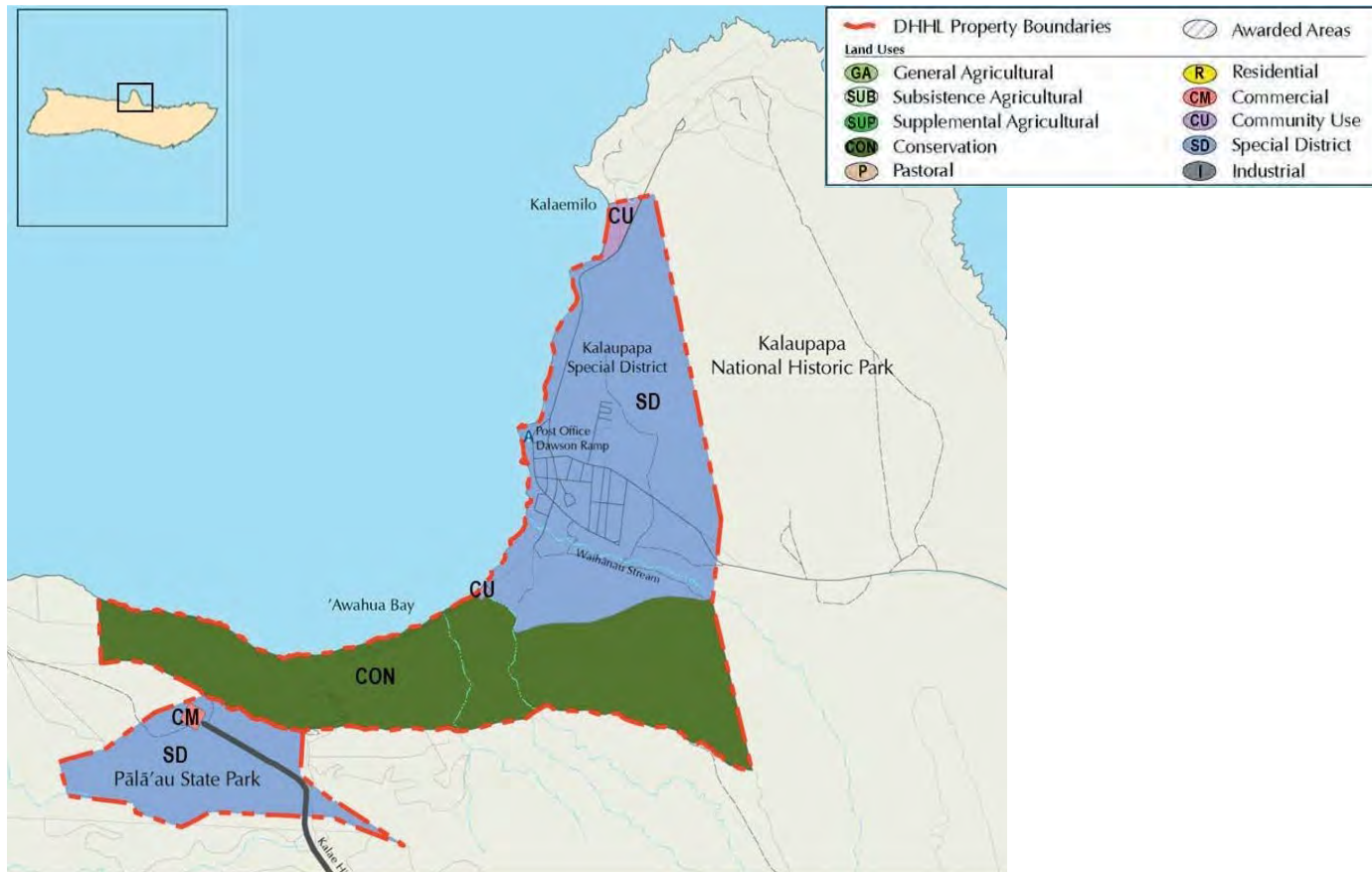
- Conducts beneficiary consultations (BC) and outreach, both Topside and in Kalaupapa
- Updates the Hawaiian Homes Commission on Kalaupapa BC and emerging issues
- Updates the Moloka'i Island Plan and Moloka'i Regional Plan
- Sets up site visits to familiarize Commissioners and staff with Kalaupapa and its unique issues
- Monitors HRS Ch. 343 and 6E compliance for new projects
- Works with DOH on environmental remediation projects
- Participates in Interagency Working Group meetings

DHHL Molokaʻi Island Plan (2005)

Kalaupapa-Pālāʻau (Apana 3) Land Use Plan



DEPARTMENT OF HAWAIIAN HOME LANDS



Break

until...

We will be compiling questions
focused on the Interagency
Working Group and current access
for the next section!

Moderated Update Focused on the Interagency Working Group & Current Access Issues

Interagency Working Group Related Questions

General Information

- Comprises of government agencies with legal obligations
- Focuses on the following operational tasks:
 - Emergency Services / Law Enforcement
 - Building / Facilities
 - Management Assignment
 - Maintenance & Repairs
 - Solid / Hazardous Waste Management
 - Utilities
 - Commercial Services (Tours, Store, Gas, etc.)
 - Animal Control
 - Road & Trail Maintenance & Repairs
 - Historical & Natural Resource Management
- Not subject to Sunshine Law because not statutorily created

Questions

- Is Emergency Management part of the IWG?

Current Access Related Questions

General Information

- Legal
 - Patient residents -- can host guests
 - Staff residents
 - Visitors -- permits through a guided tour
- Physical Access Points
 - Trail > Historic trail through Myers property (DLNR/NPS)
 - Managed by NPS under Cooperative Agreement with patient support
 - Air > Airport (DOT)
 - Ocean > Pier (NPS)

Questions

- When will descendants of Kalaupapa patients be allowed access to enter Kalaupapa again?

Other Questions

By the Numbers: Managing Kalaupapa

- National Park Service (NPS): **\$5,000,000** annual budget (does not take into account project costs, estimated \$10,000,000)
- Department of Health (DOH): **\$4,000,000** annual current operating costs (does not take into account \$50,000,000 estimated for capital improvements)
- Department of Land & Natural Resources (DLNR): **\$475,000 - \$500,000** annual current operating costs
- Department of Transportation (DOT): **\$160,000** annual current operating costs + **\$150,000** payroll
- Department of Hawaiian Home Lands (DHHL): **\$0** annual current operating costs

NOTE: Does not include in-kind contributions of the above agencies and others in so many ways

Next Steps

- HACBED team to synthesize feedback to be sent to for folks who are interested in follow up
- Upcoming engagement opportunities regarding the future of Kalaupapa
 - DHHL
 - Beneficiary Consultation: 2024-2025
 - Will include site visits to Kalaupapa
 - Results of BC will roll into the Moloka'i Island Plan Update
 - 2025-27: Moloka'i Island Plan Update
 - Currently in procurement process
 - Anticipate beneficiary outreach starting mid-to-late-2025

Mahalo!

Appendix

Map of Kalaupapa Land Ownership

