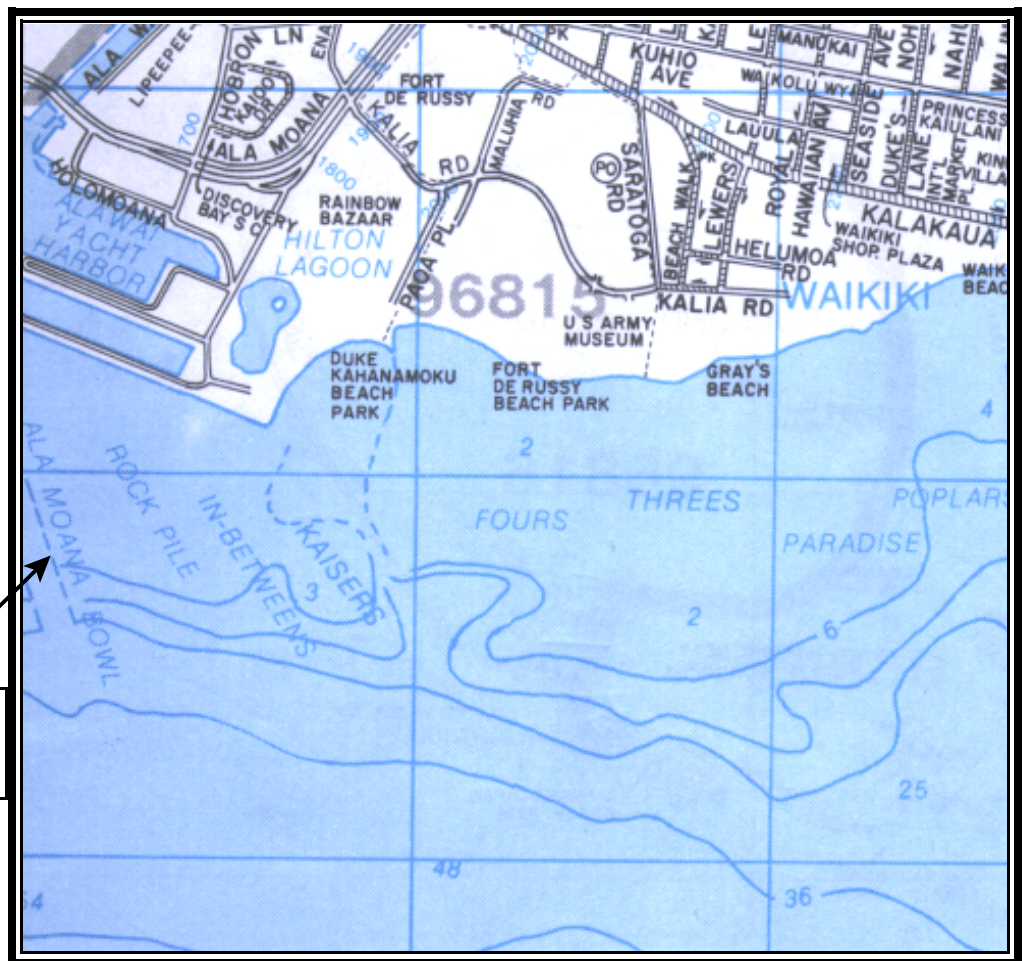
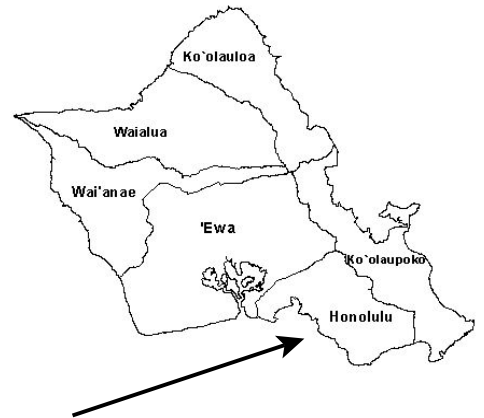


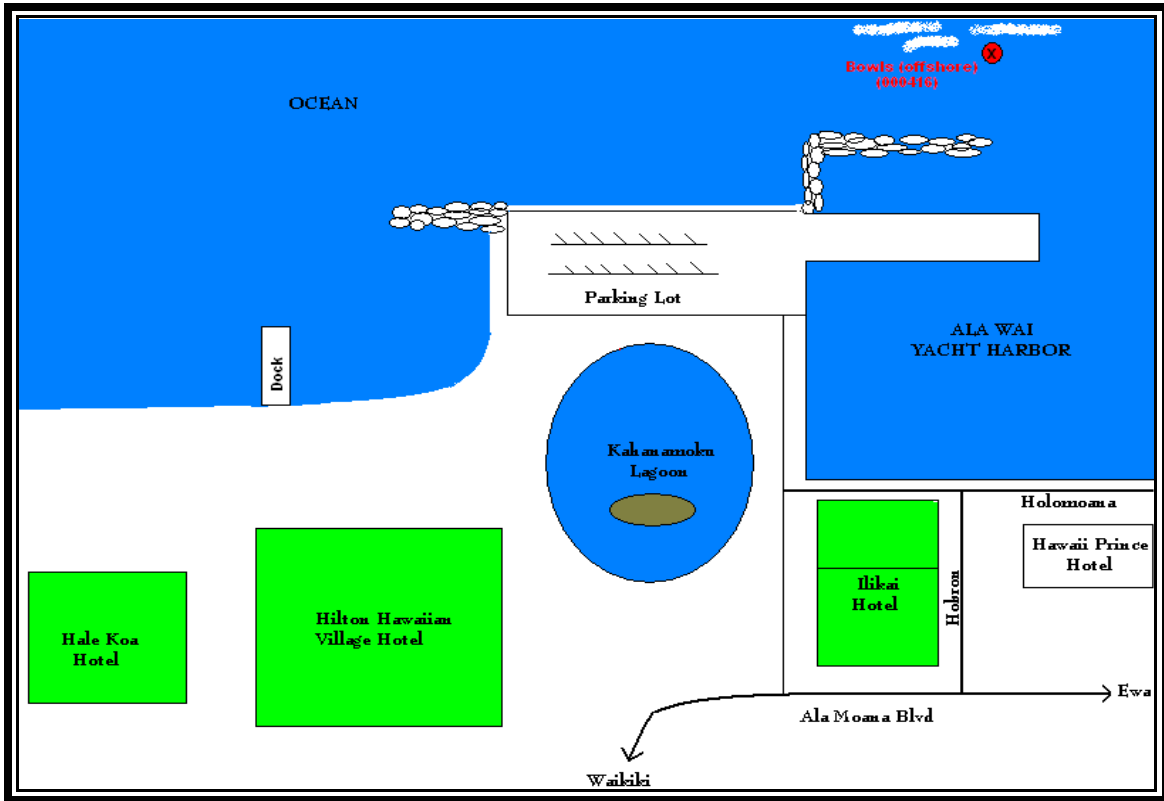
CLEAN WATER BRANCH MARINE RECREATIONAL MONITORING SITE

STORET NO: 000416
SAMPLING SITE: Bowls (offshore)
LOCATION: Waikiki, Oahu, Hawaii
LATITUDE: N21° 16' 50.07"
LONGITUDE: W157° 50'40.92"
DATUM: NAD83



Bowls (offshore)
(000416)

© Copyright, J R Clere; used with permission



Bowls (Offshore) 000416





Bowls (Offshore) 000416

