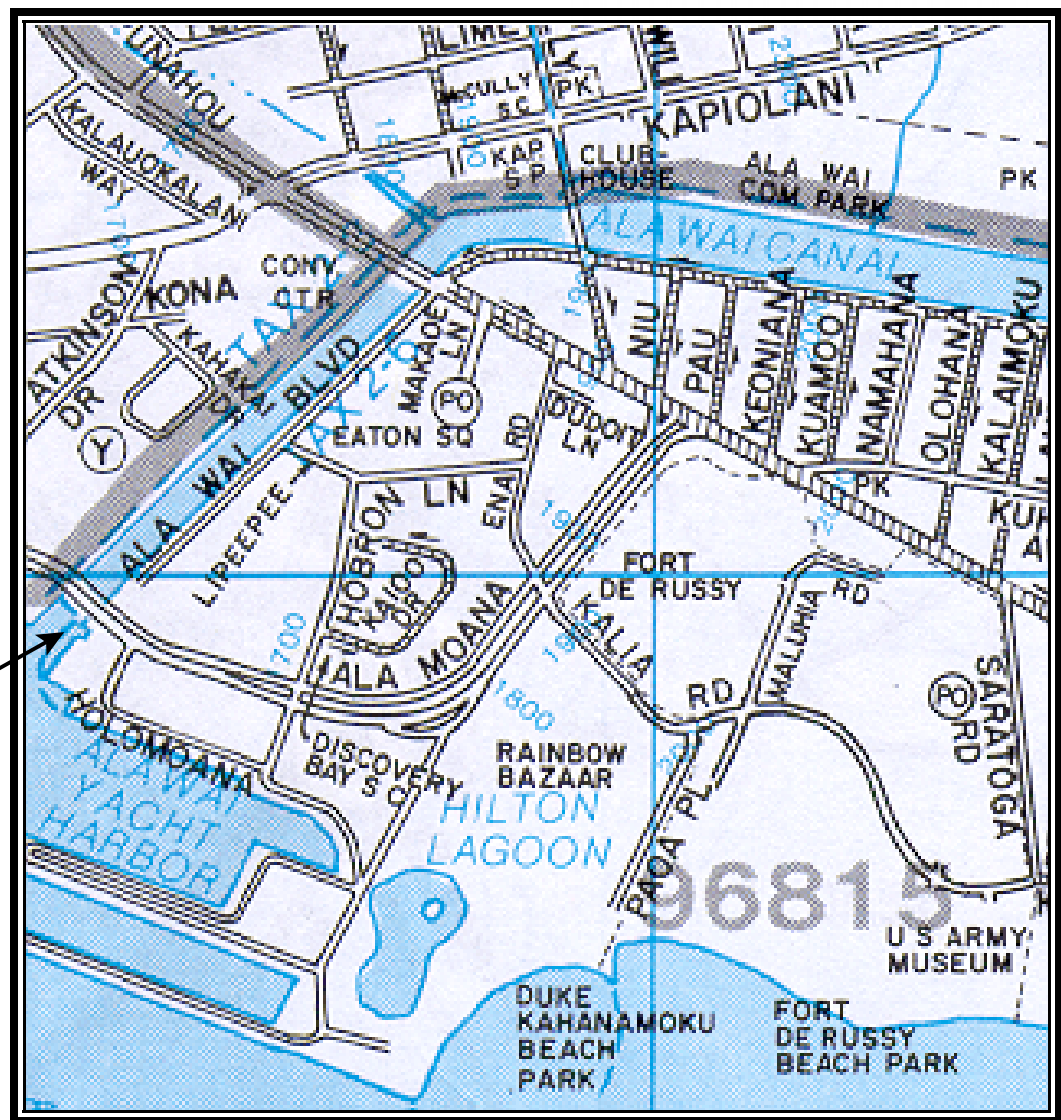
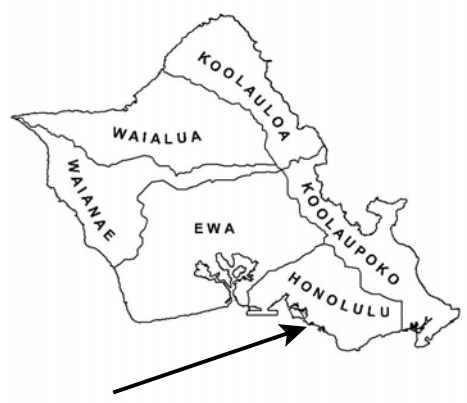


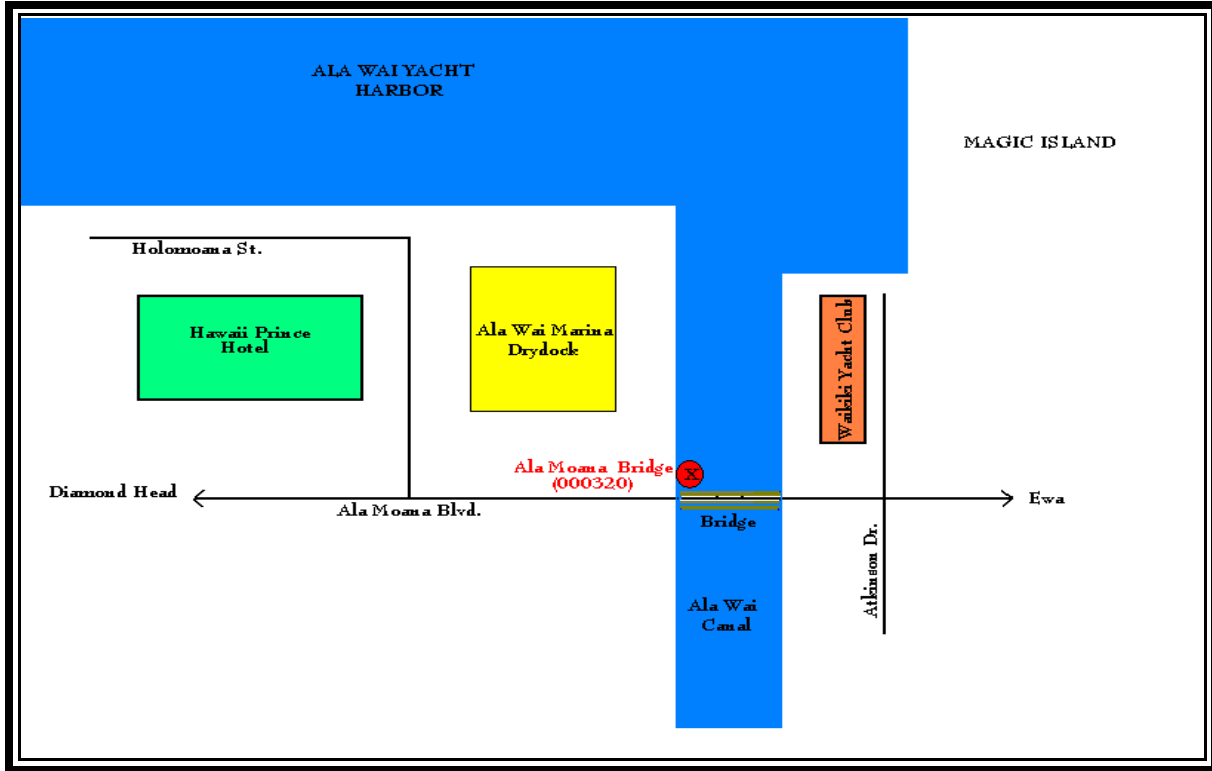
CLEAN WATER BRANCH MARINE RECREATIONAL MONITORING SITE

STORET NO: 000320
SAMPLING SITE: Ala Moana Bridge
LOCATION: Waikiki, Oahu, Hawaii
LATITUDE: N21° 17'15.25"
LONGITUDE: W157° 50'26.24"
DATUM: NAD83




Ala Moana Bridge
(000320)

© Copyright, J R Clere; used with permission



Ala Moana Bridge 000320





Ala Moana Bridge 000320

