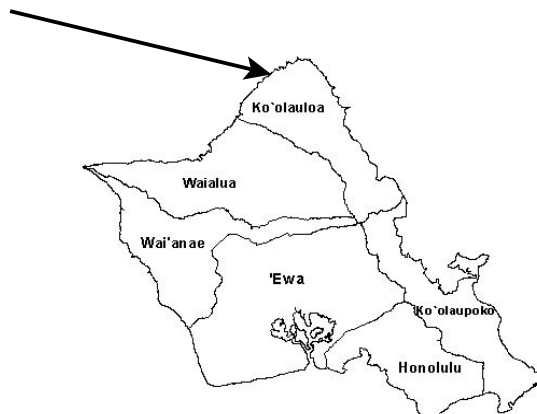
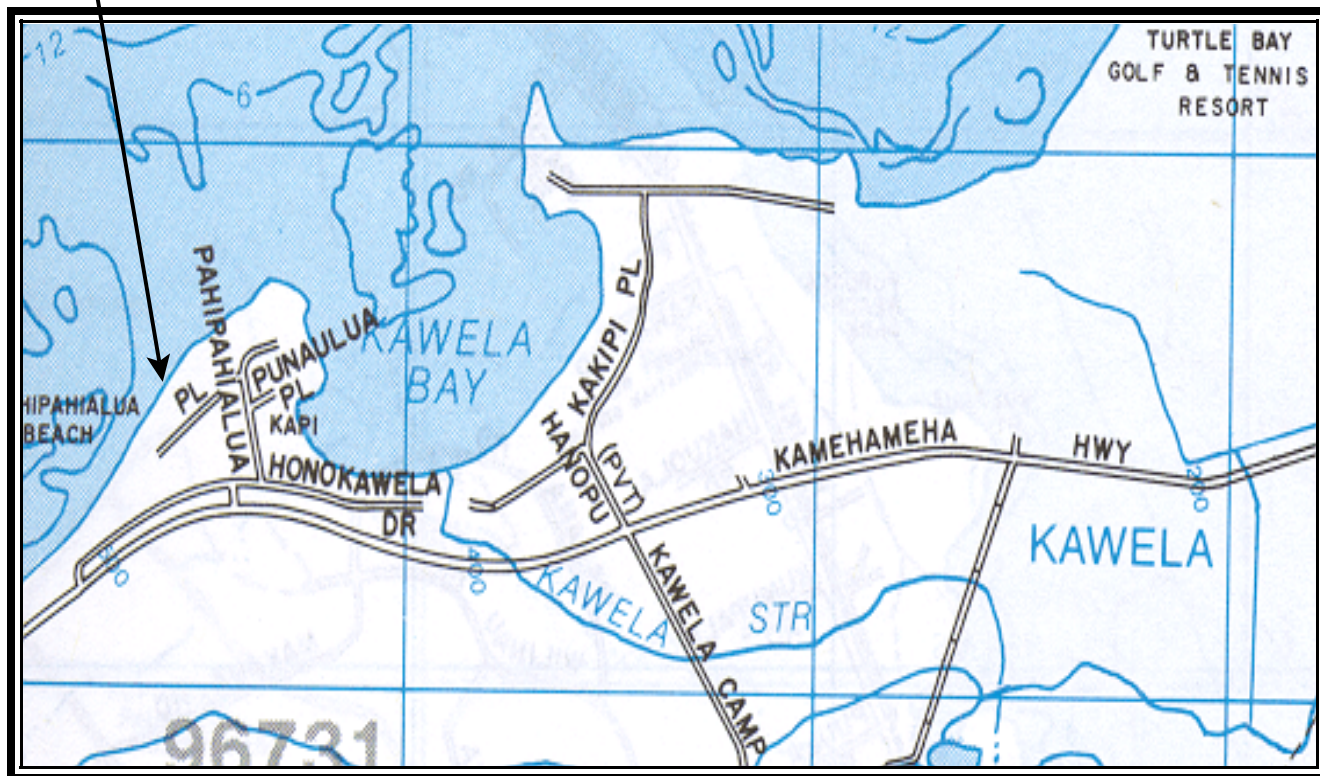


CLEAN WATER BRANCH MARINE RECREATIONAL MONITORING SITE

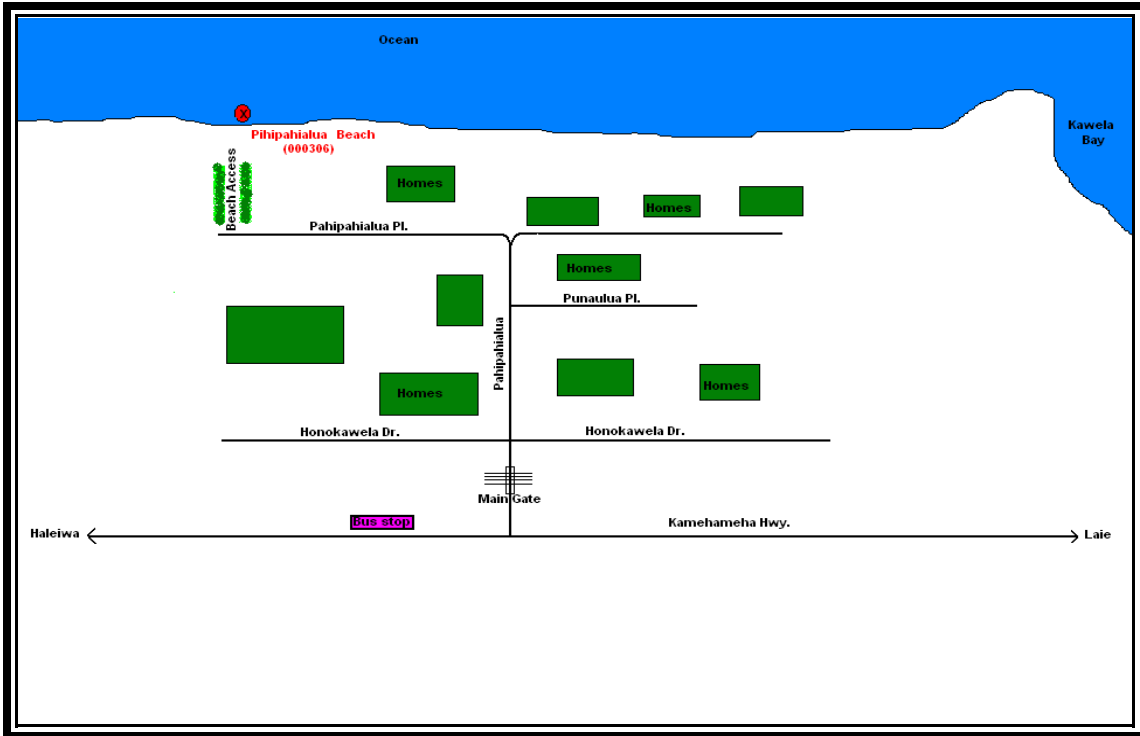
STORET NO: 000306
SAMPLING SITE: Pahipahialua Beach
LOCATION: Kawela, Oahu, Hawaii
LATITUDE: N21° 41' 49.08"
LONGITUDE: W158° 00' 54.09"
DATUM: NAD83



Pahipahialua Beach 000306



© Copyright, JR Clere; used with permission



Pahipahialua Beach 000306





Pahipahialua Beach 000306

