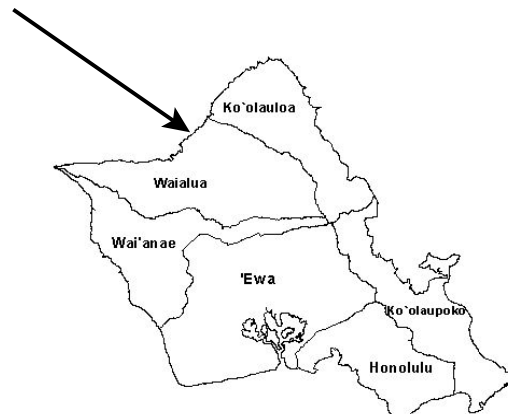
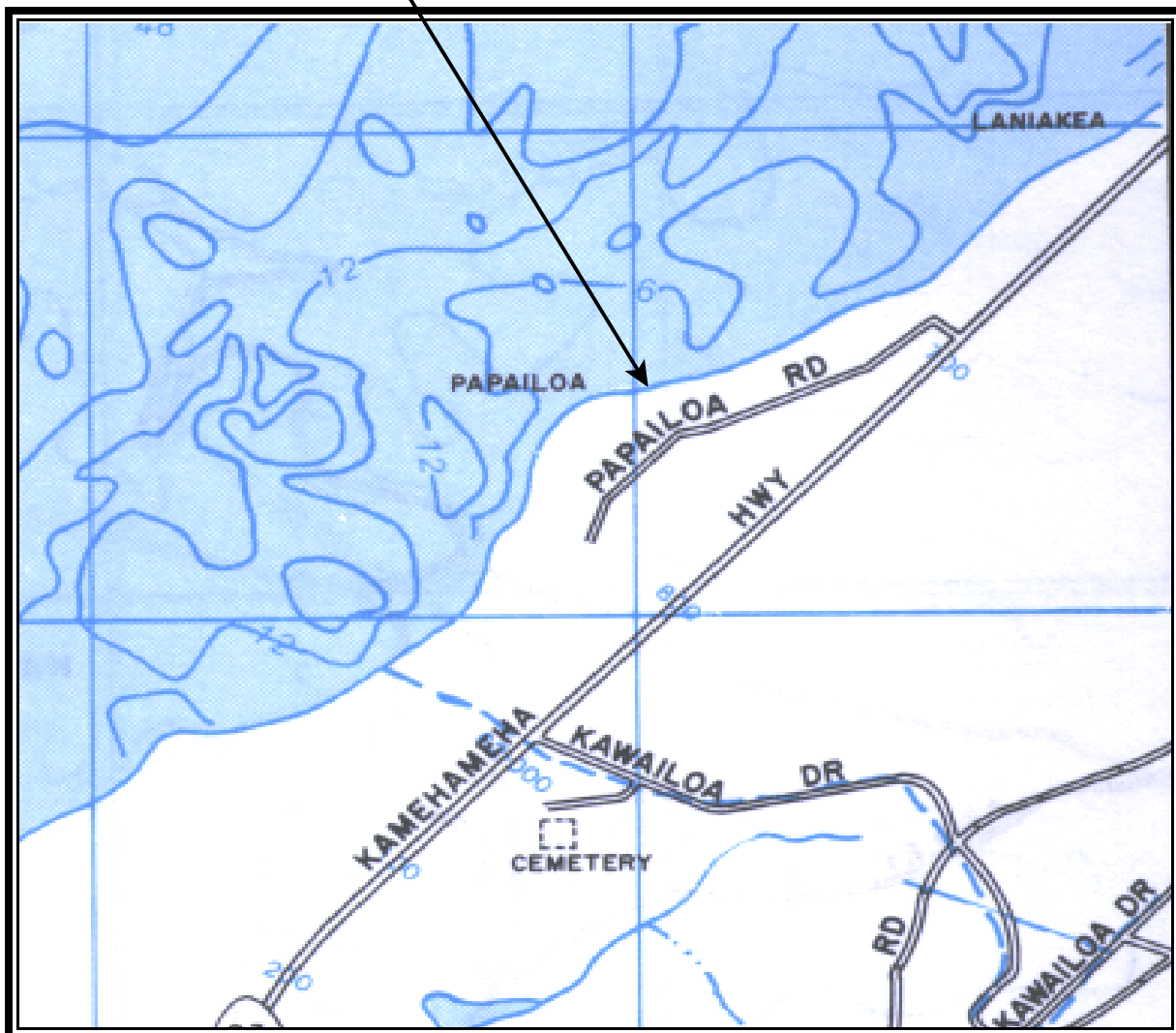


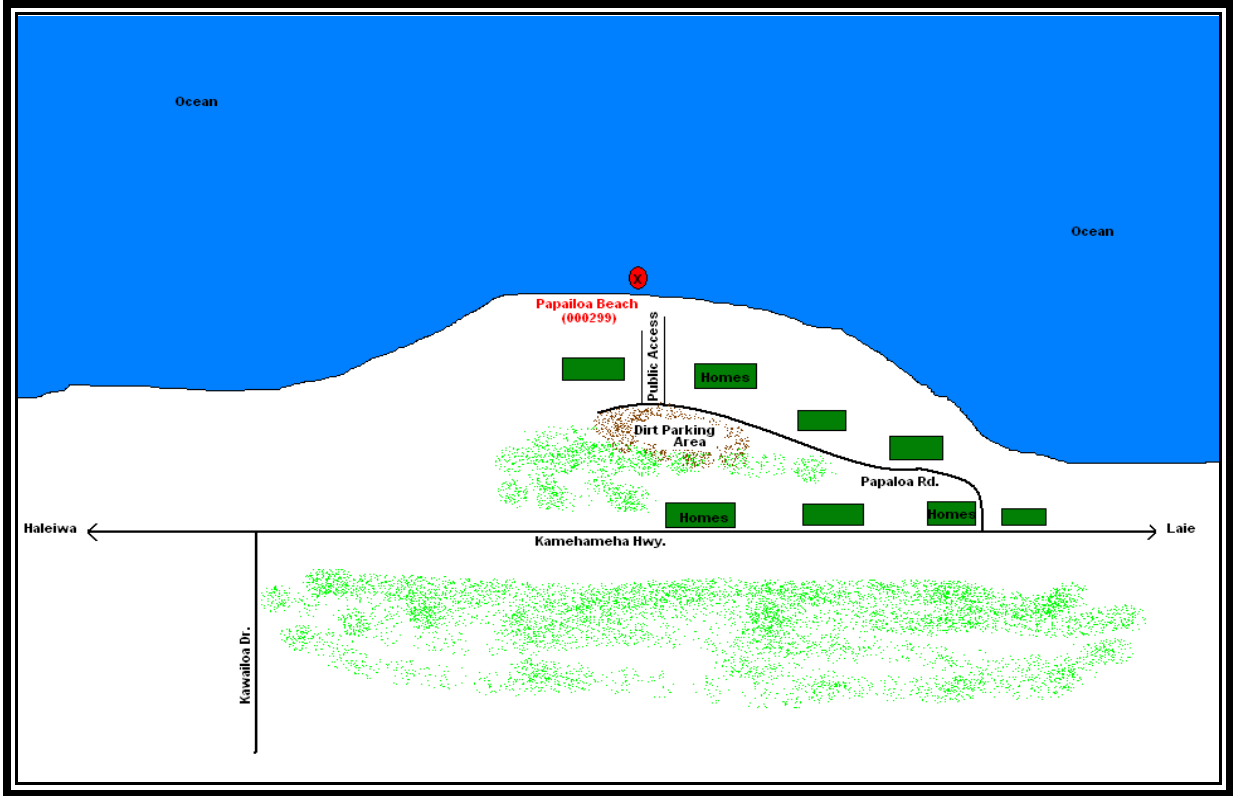
CLEAN WATER BRANCH MARINE RECREATIONAL MONITORING SITE

STORET NO: 000299
SAMPLING SITE: Papa'iloa Beach
LOCATION: Haleiwa, Oahu, Hawaii
LATITUDE: N21° 36' 47.32"
LONGITUDE: W158° 05' 41.20"
DATUM: NAD83



Papa'iloa Beach
(000299)





Papa'iloa Beach 000299





Papa'iloa Beach 000299

