

CLEAN WATER BRANCH MARINE RECREATIONAL MONITORING SITE

STORET NO: 000297

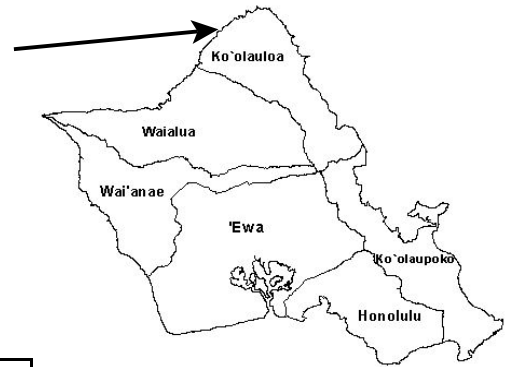
SAMPLING SITE: Waiale'e Beach Park

LOCATION: Kawela, Oahu, Hawaii

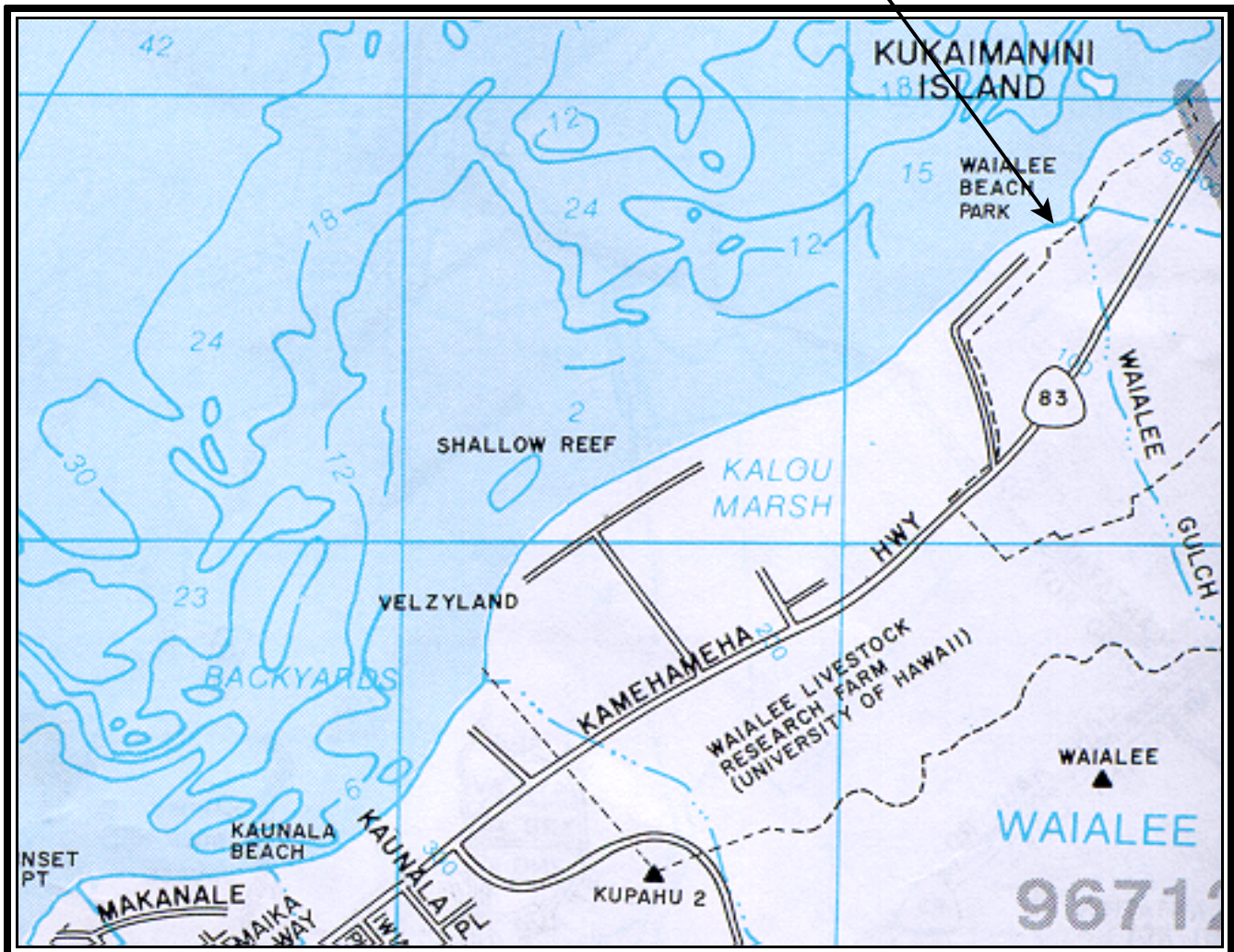
LATITUDE: N21° 41' 36.05"

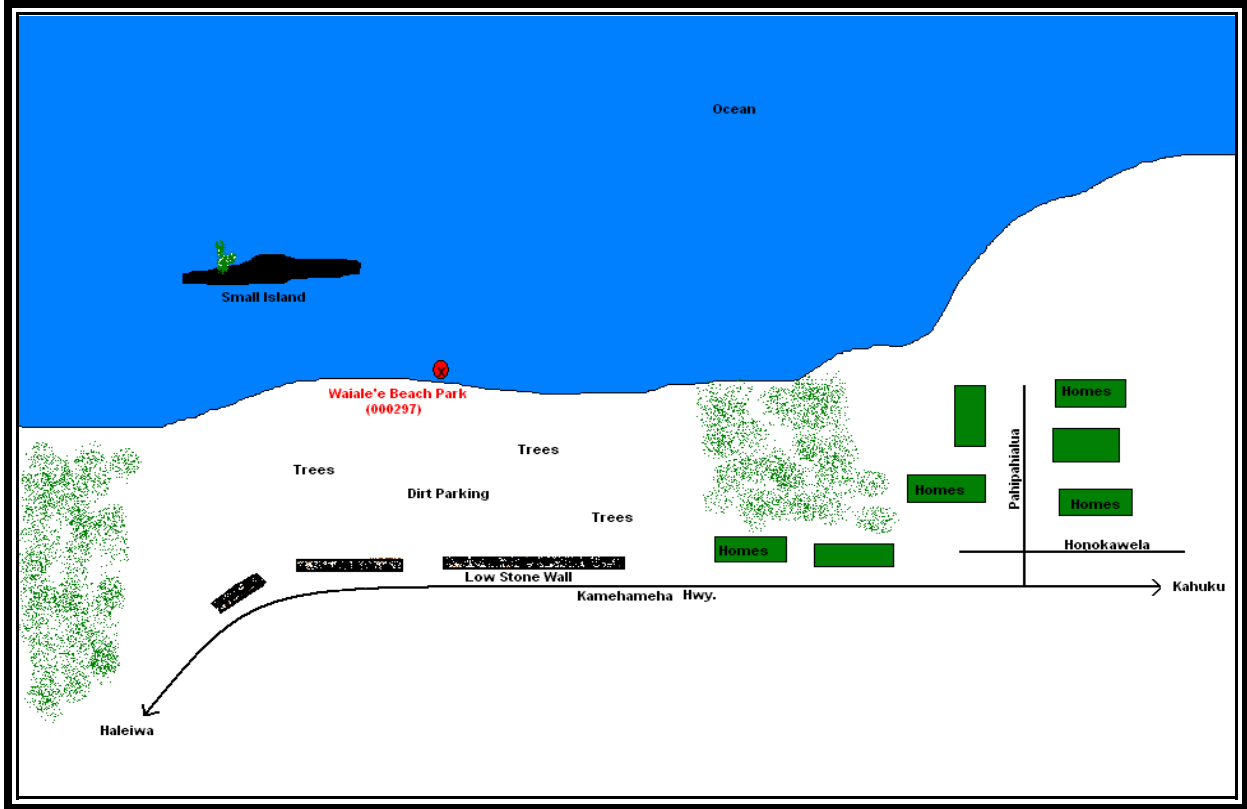
LONGITUDE: W158° 01' 10.55"

DATUM: NAD83



Waiale'e Beach Park
(000297)





Waiale'e Beach Park 000297





Waiale'e Beach Park 000297

