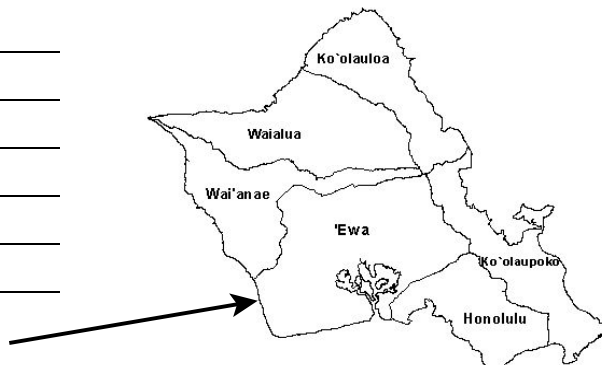
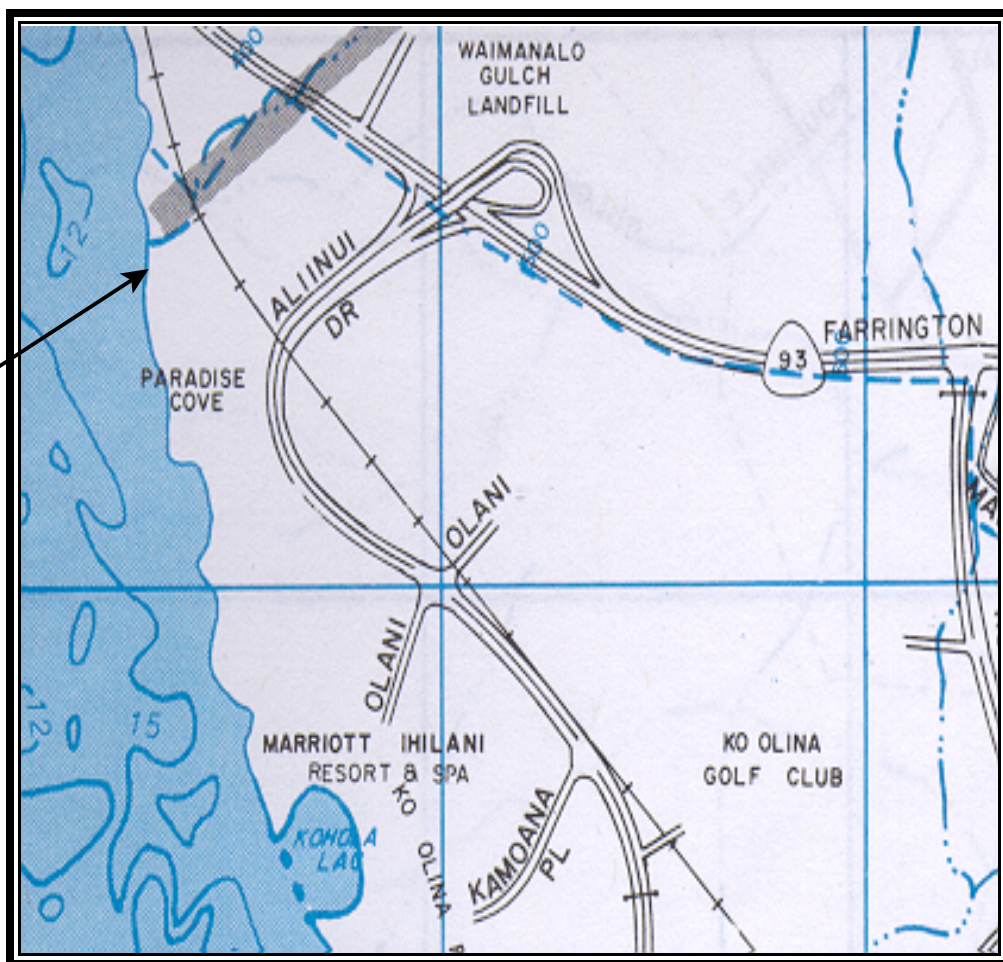


CLEAN WATER BRANCH MARINE RECREATIONAL MONITORING SITE

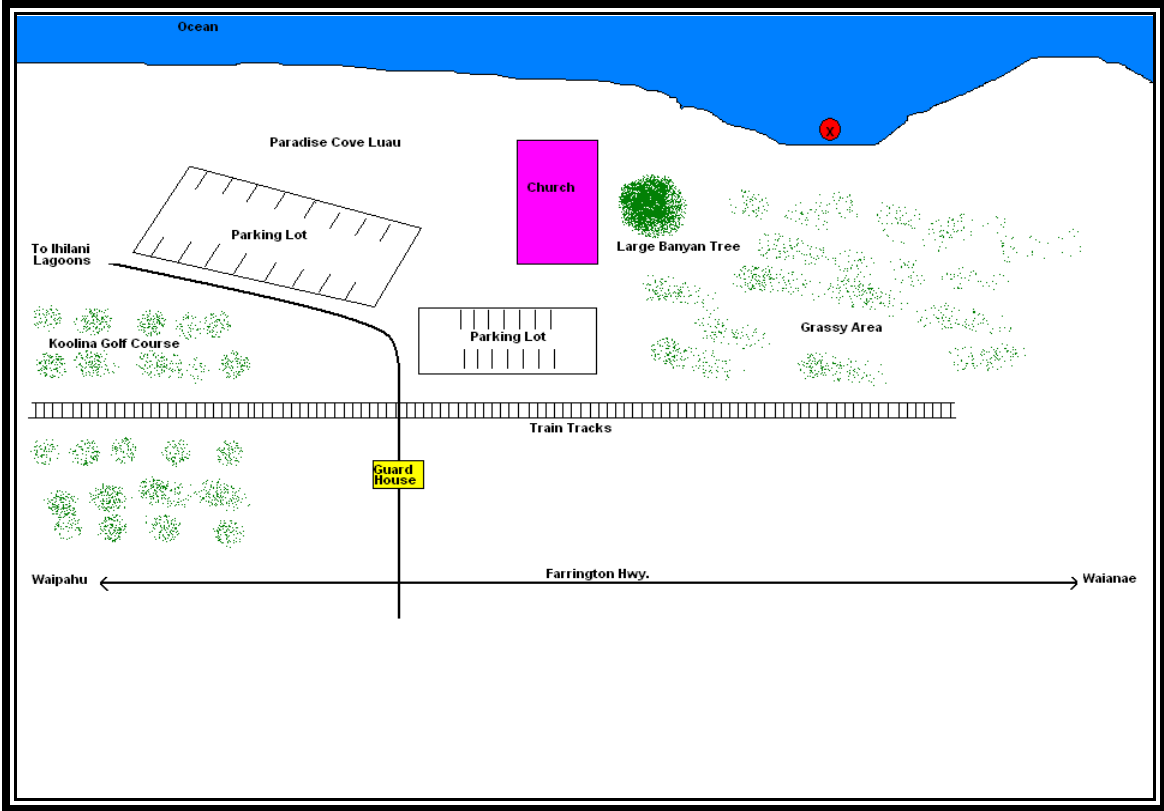
STORET NO: 000295
SAMPLING SITE: Waimanalo Gulch
LOCATION: Koolina, Oahu, Hawaii
LATITUDE: N21° 20' 42.10"
LONGITUDE: W158° 07' 43.00"
DATUM: NAD83



**Waimanalo
Gulch (000295)**



© Copyright J R Clere; used with permission



Waimanalo Gulch 000295





Waimanalo Gulch 000295

