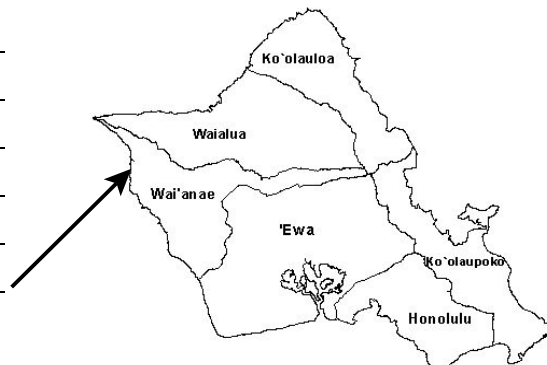
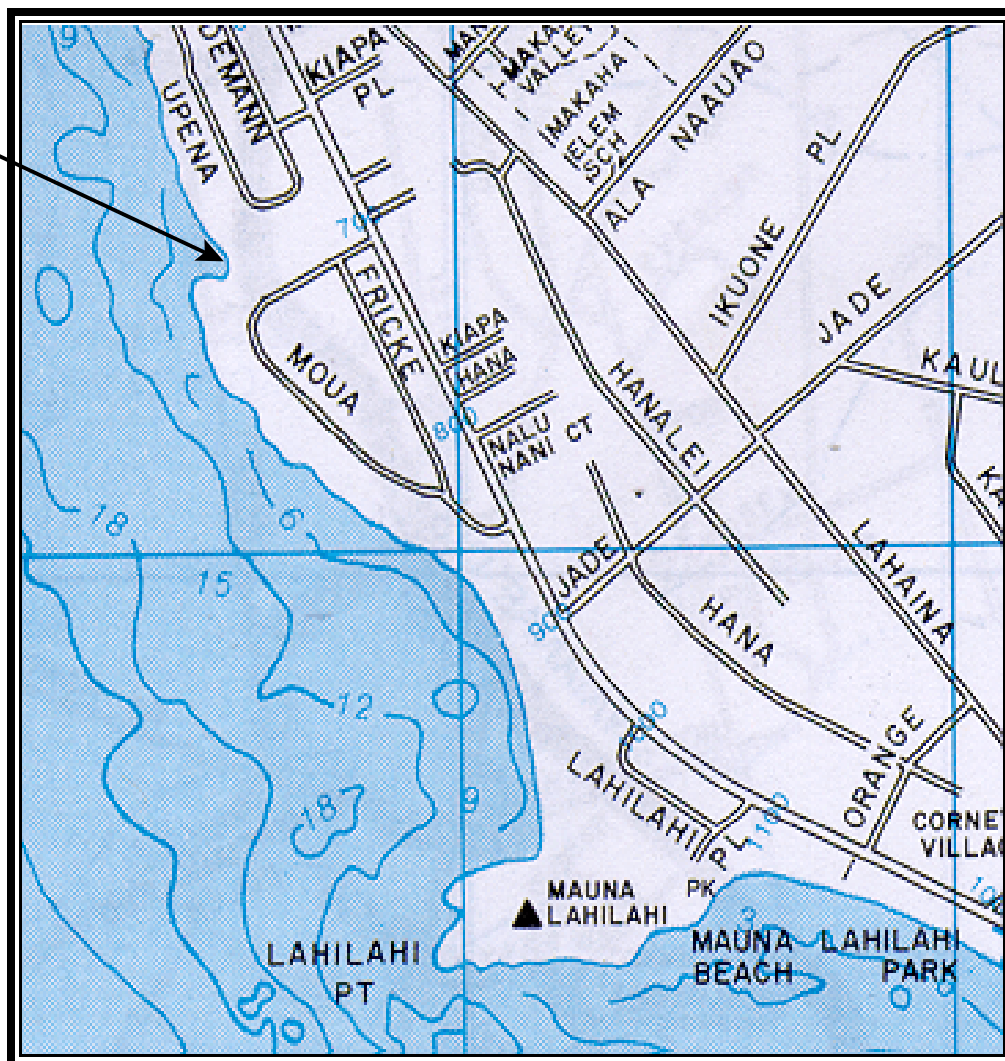


# CLEAN WATER BRANCH MARINE RECREATIONAL MONITORING SITE

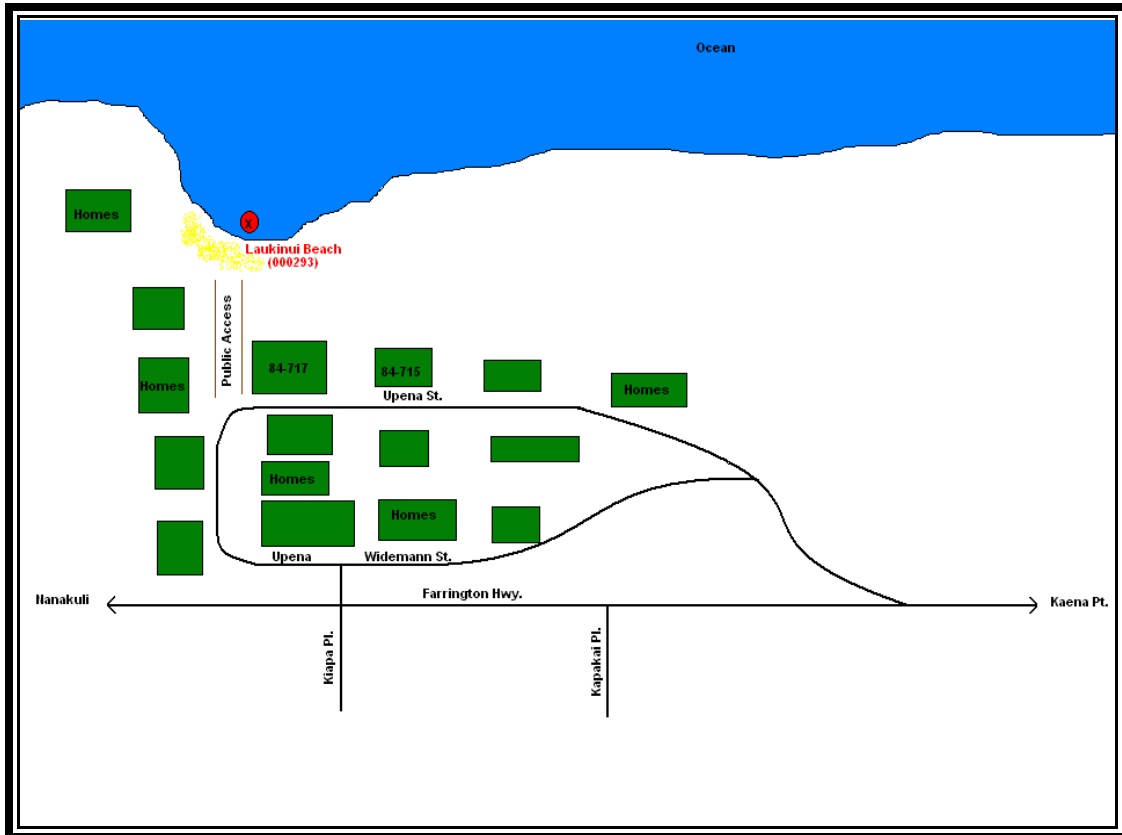
STORET NO: 000293  
SAMPLING SITE: Laukinui Beach  
LOCATION: Makaha, Oahu, Hawaii  
LATITUDE: N21° 28' 07.35"  
LONGITUDE: W158° 13' 03.58"  
DATUM: NAD83



Laukinui Beach  
(000293)



© Copyright J R Clere; used with permission



**Laukinui Beach 000293**





**Laukinui Beach 000293**

