

CLEAN WATER BRANCH MARINE RECREATIONAL MONITORING SITE

STORET NO: 000289

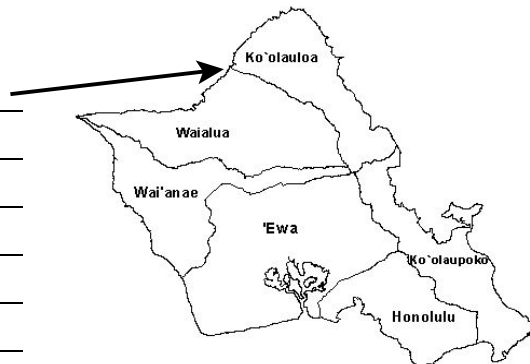
SAMPLING SITE: Pipeline

LOCATION: Pupukea, Oahu, Hawaii

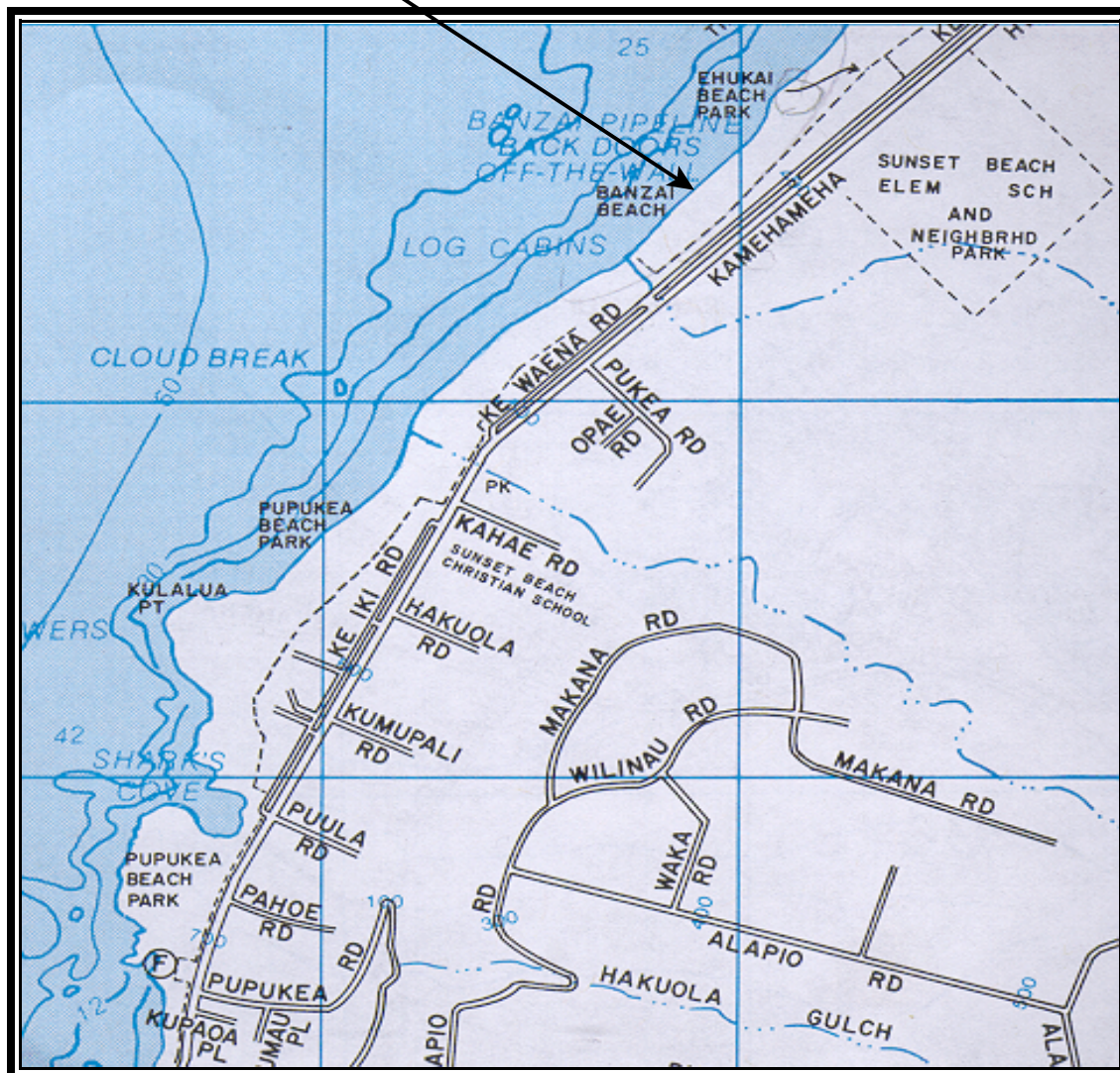
LATITUDE: N21° 39' 52.08"

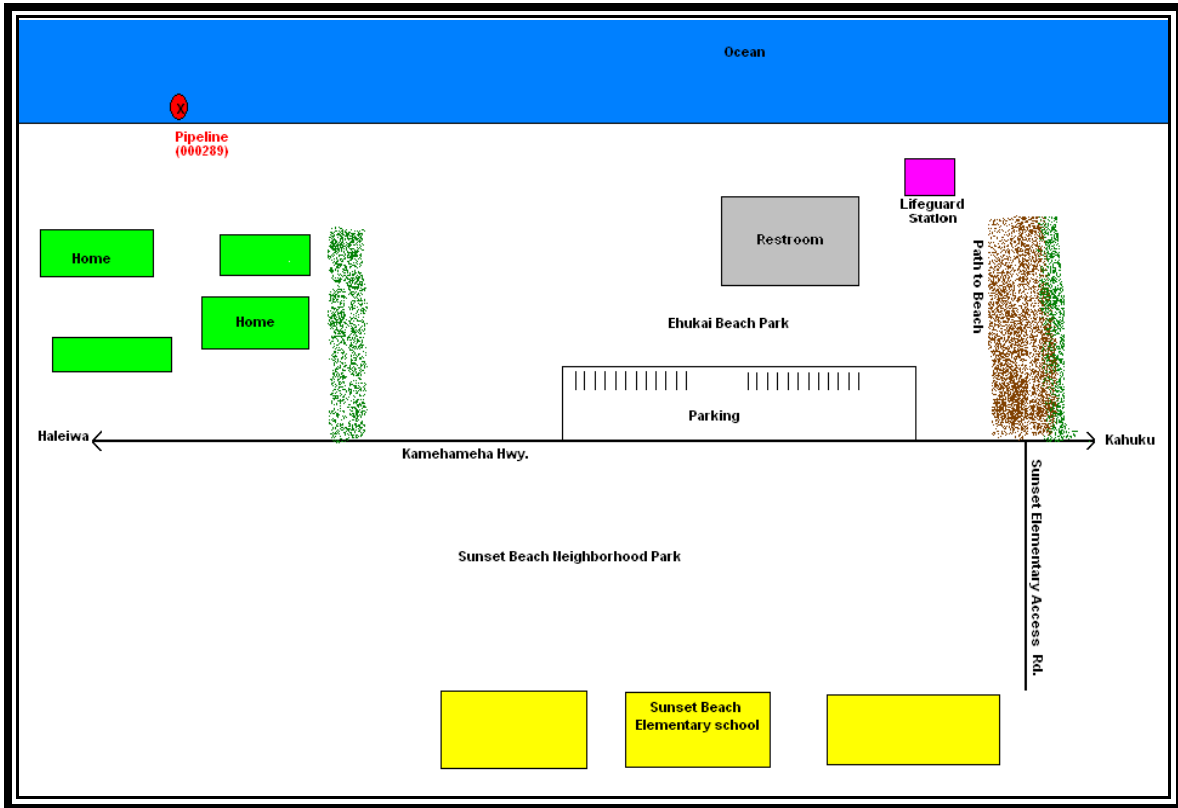
LONGITUDE: W158° 03' 09.05"

DATUM: NAD83



**Pipeline
(000289)**





Pipeline 000289





Pipeline 000289

