

CLEAN WATER BRANCH MARINE RECREATIONAL MONITORING SITE

STORET NO: 000287

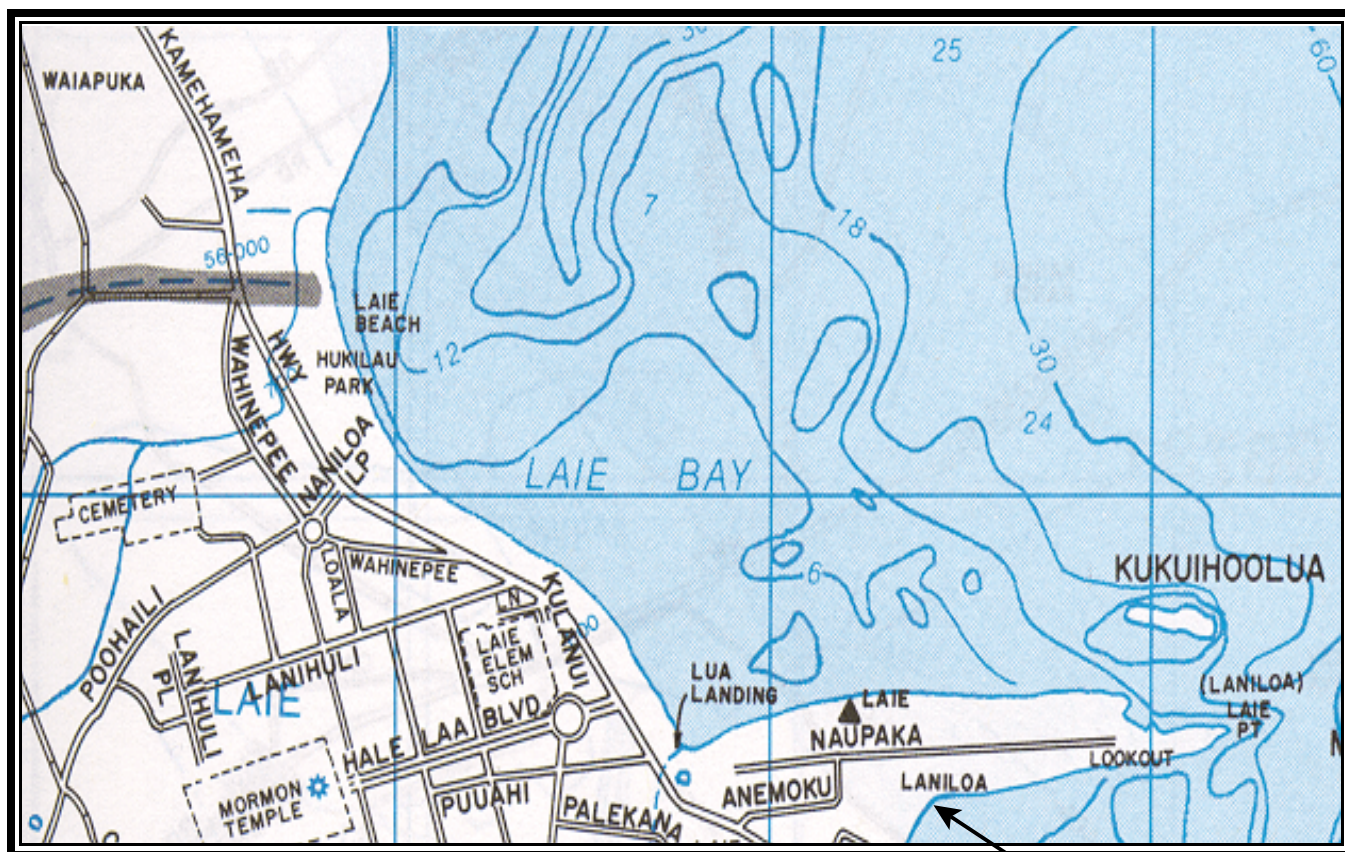
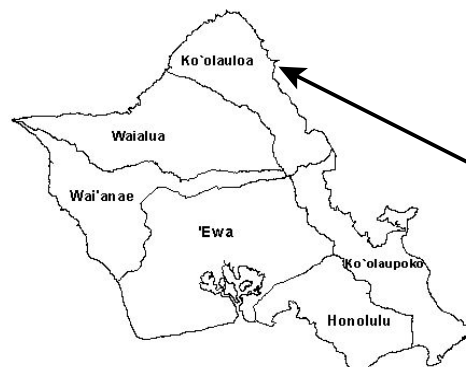
SAMPLING SITE: Laniloa Beach

LOCATION: Laie, Oahu, Hawaii

LATITUDE: N21° 38' 50.89"

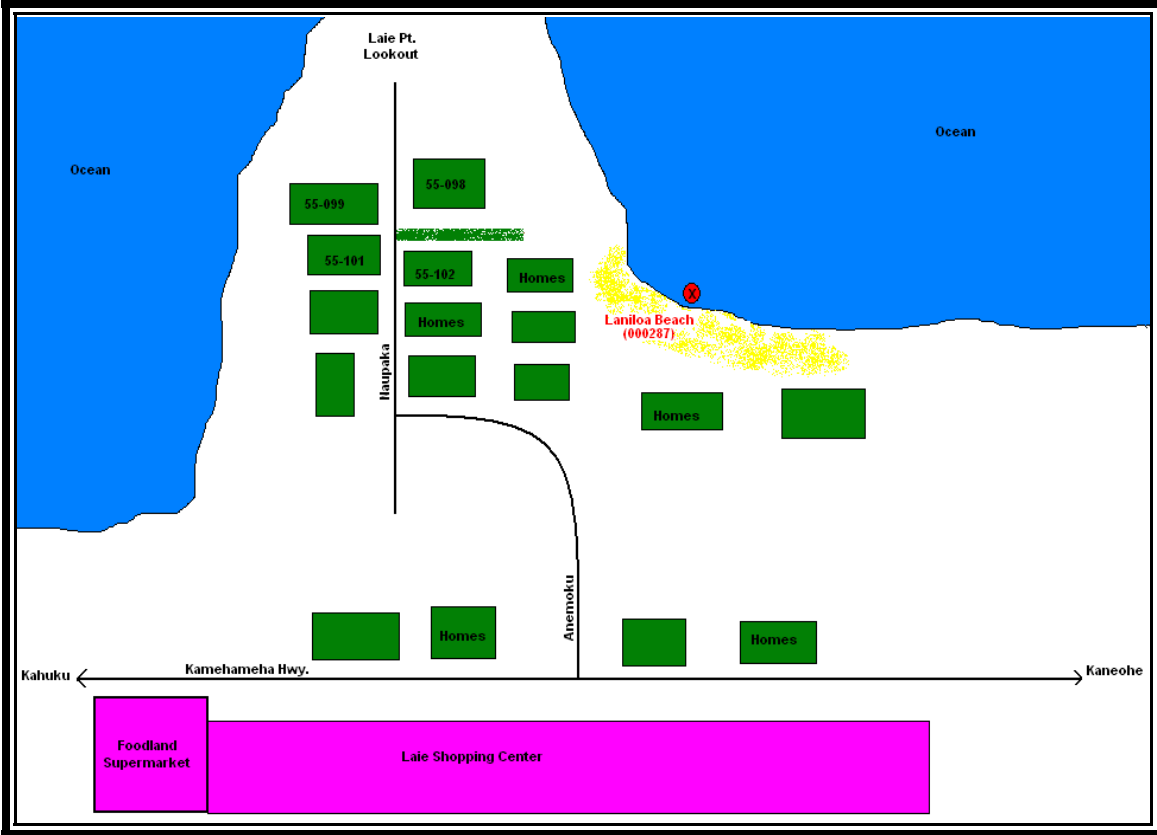
LONGITUDE: W157° 55' 03.93"

DATUM: NAD83



© Copyright J R Clere; used with permission

**Laniloa Beach
(000287)**



Laniloa Beach 000287





Laniloa Beach 000287

