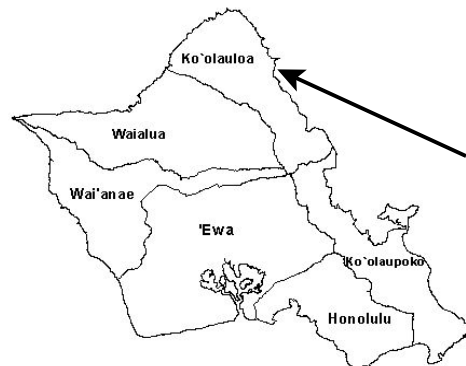
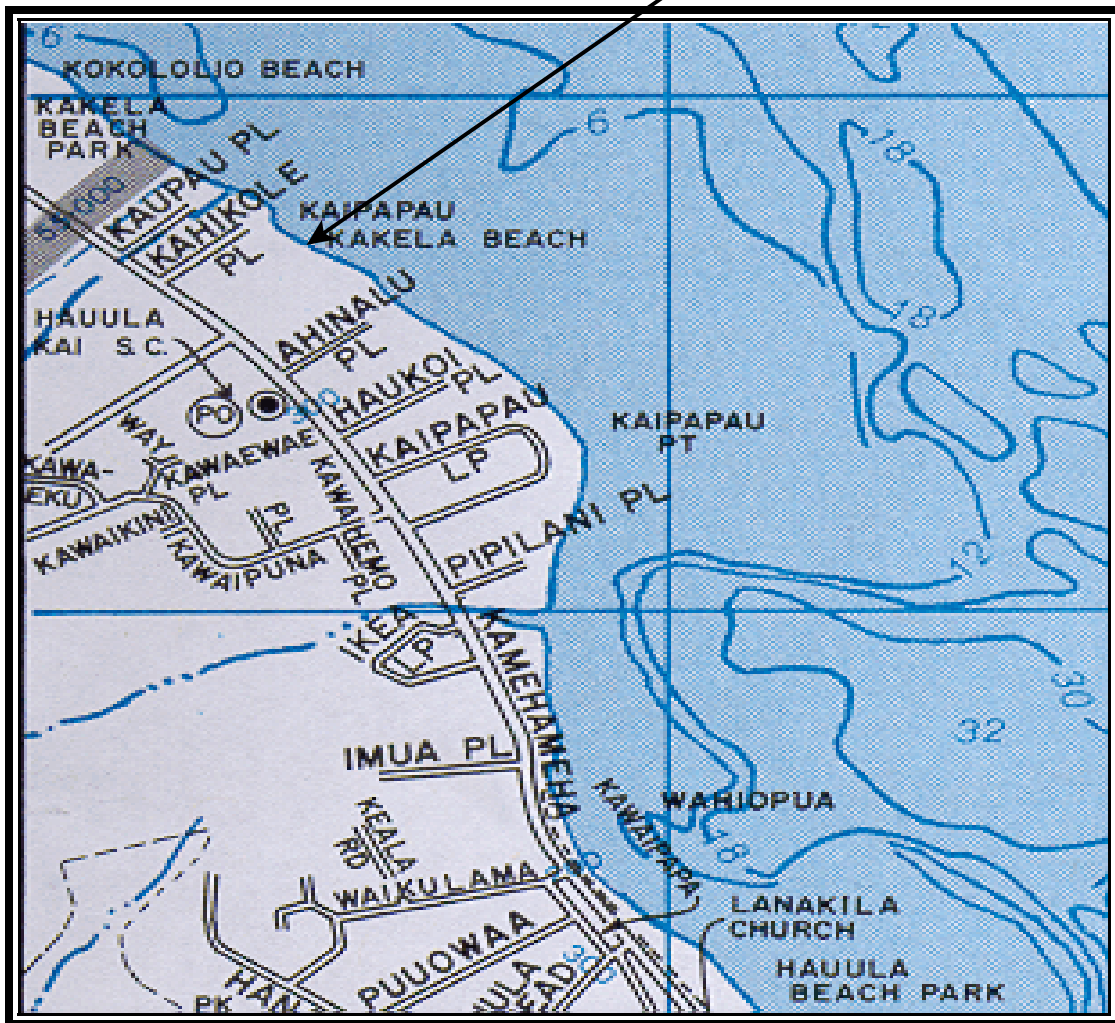


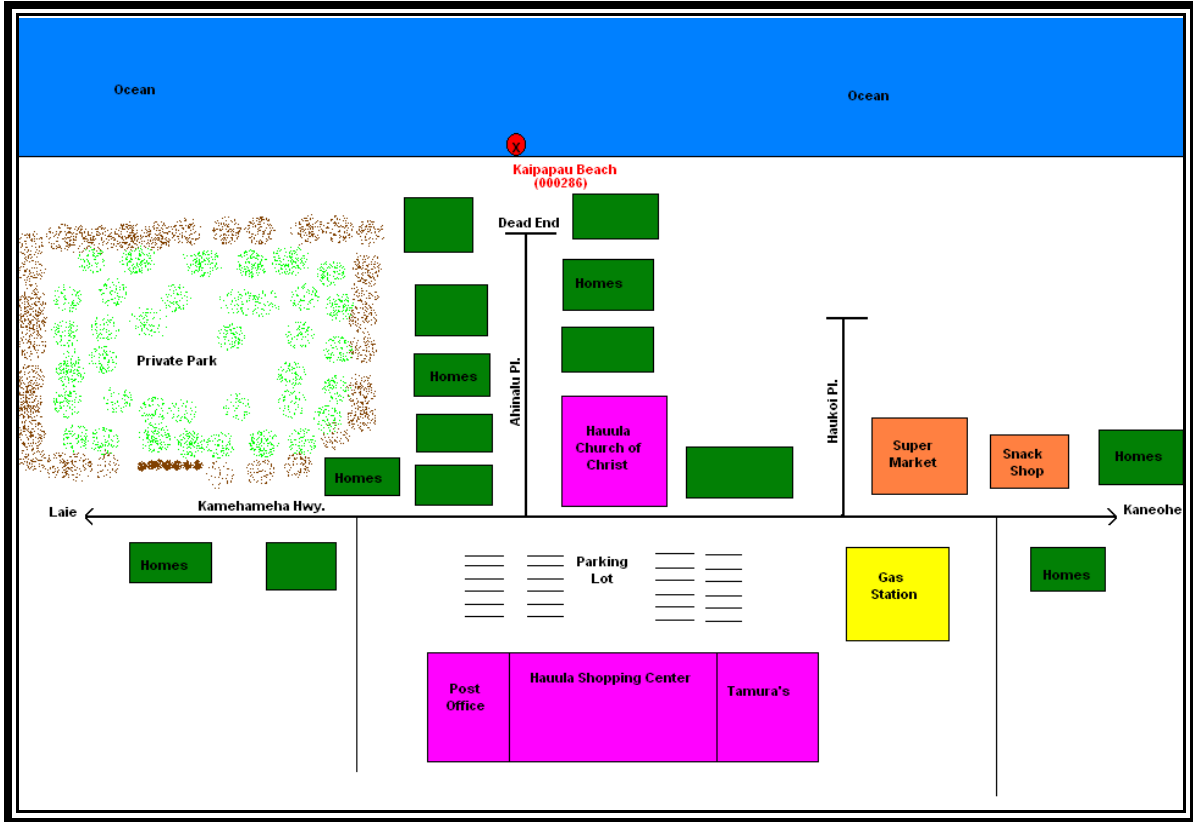
# CLEAN WATER BRANCH MARINE RECREATIONAL MONITORING SITE

STORET NO: 000286  
SAMPLING SITE: Kaipapau Beach  
LOCATION: Hauula, Oahu, Hawaii  
LATITUDE: N21° 37' 16.68"  
LONGITUDE: W157° 54' 52.14"  
DATUM: NAD83



**Kaipapau Beach  
(000286)**





**Kaipapau Beach 000286**





**Kaipapau Beach 000286**

