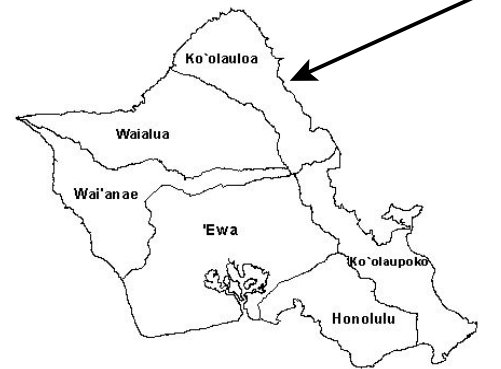
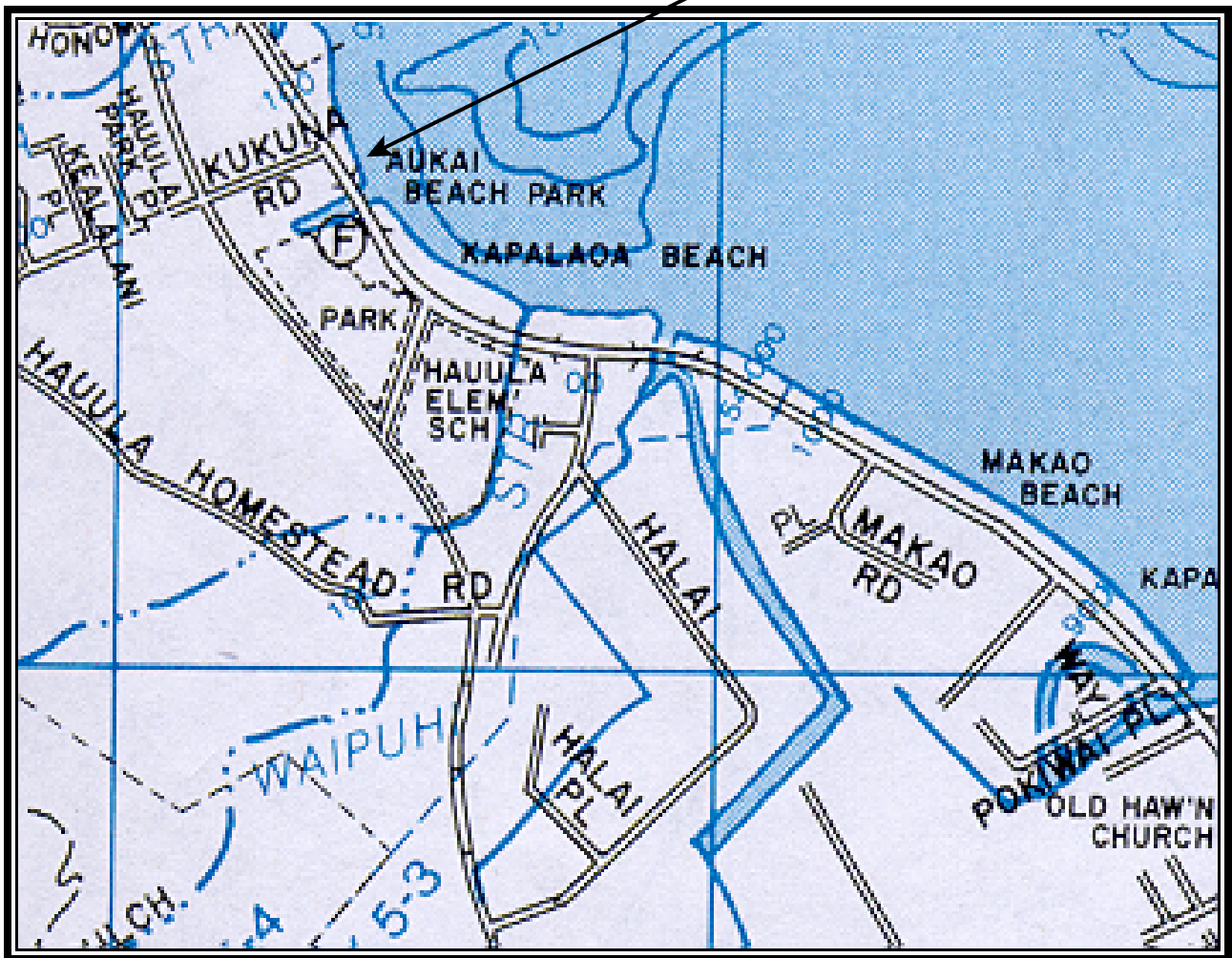


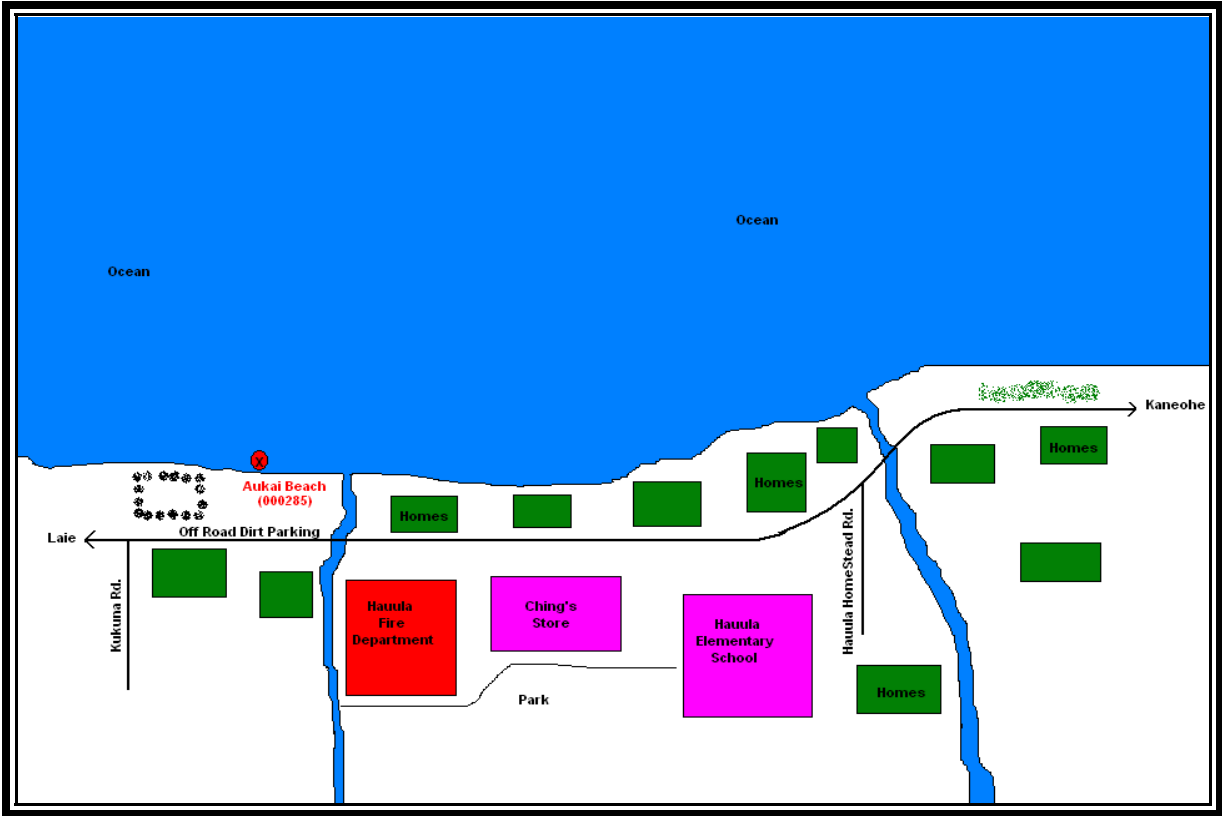
CLEAN WATER BRANCH MARINE RECREATIONAL MONITORING SITE

STORET NO: 000285
SAMPLING SITE: Aukai Beach
LOCATION: Hauula, Oahu, Hawaii
LATITUDE: N21° 36' 33.88"
LONGITUDE: W157° 54' 33.42"
DATUM: NAD83



**Aukai Beach
(000285)**





Aukai Beach 000285





Aukai Beach 000285

