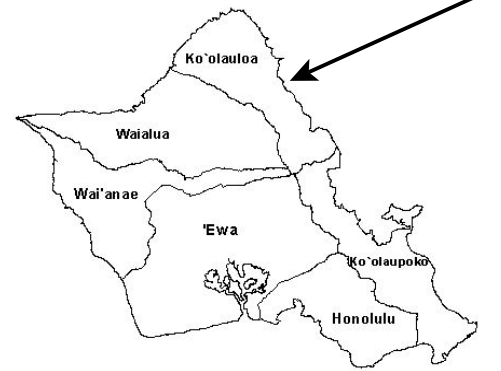
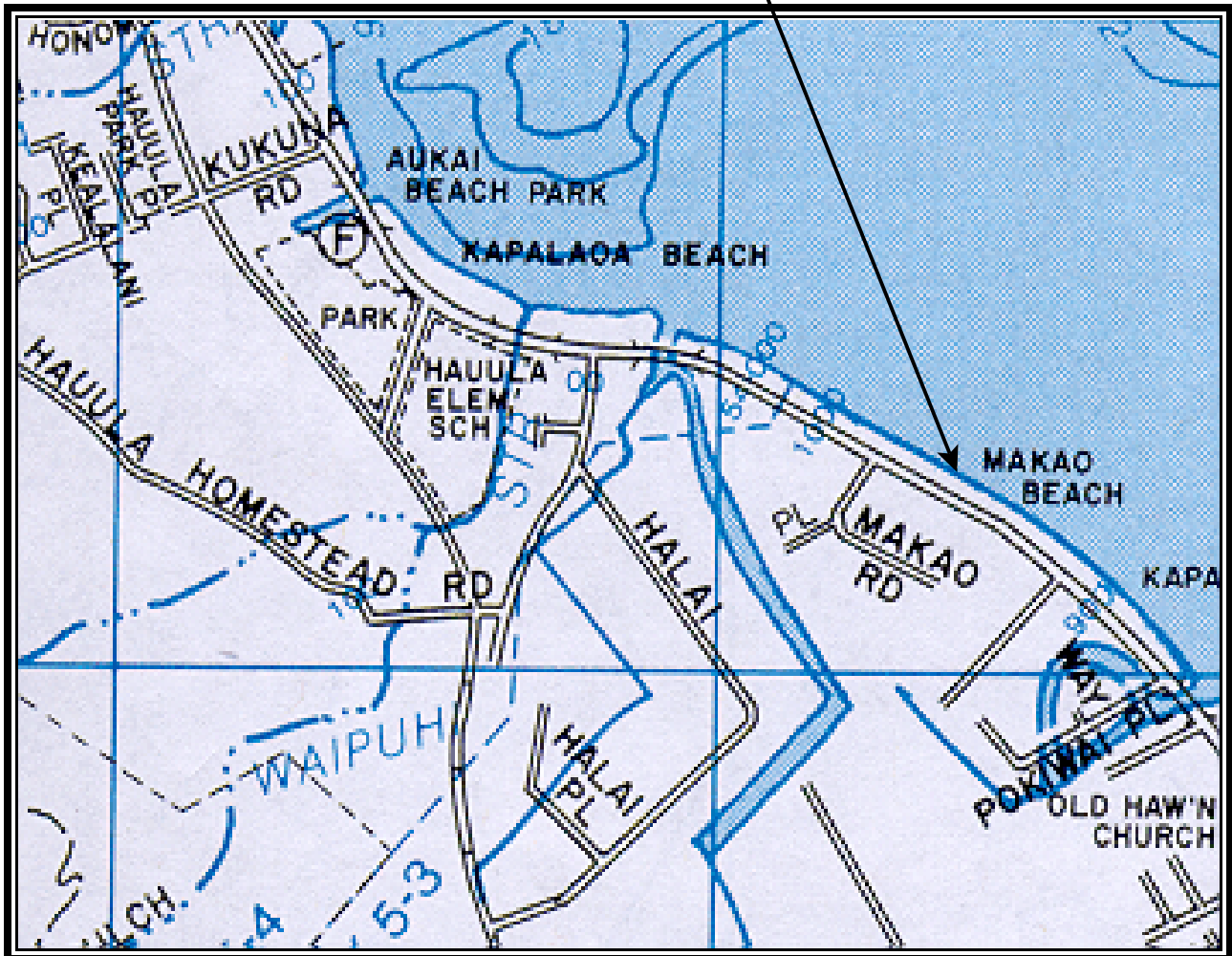


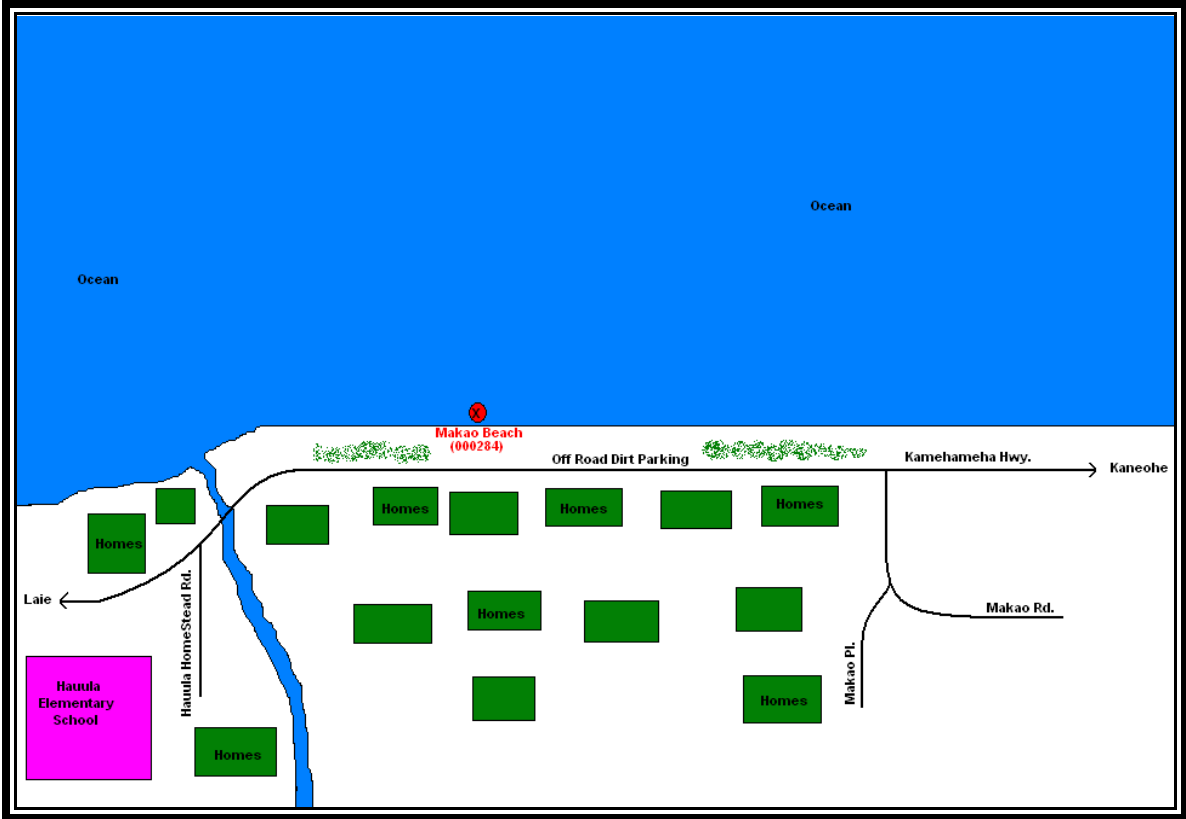
CLEAN WATER BRANCH MARINE RECREATIONAL MONITORING SITE

STORET NO: 000284
SAMPLING SITE: Makao Beach
LOCATION: Hauula, Oahu, Hawaii
LATITUDE: N21° 36' 19.94"
LONGITUDE: W157° 54' 06.95"
DATUM: NAD83



**Makao Beach
(000284)**





Makao Beach 000284





Makao Beach 000284

