

CLEAN WATER BRANCH MARINE RECREATIONAL MONITORING SITE

STORET NO: 000283

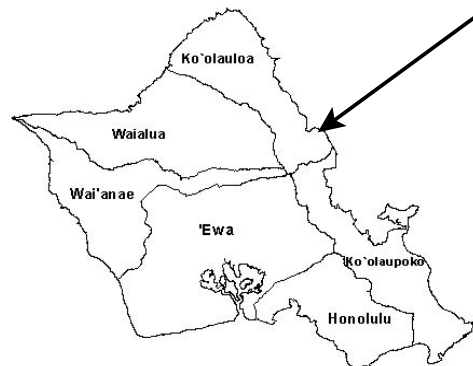
SAMPLING SITE: Makaua Beach

LOCATION: Kaaawa, Oahu, Hawaii

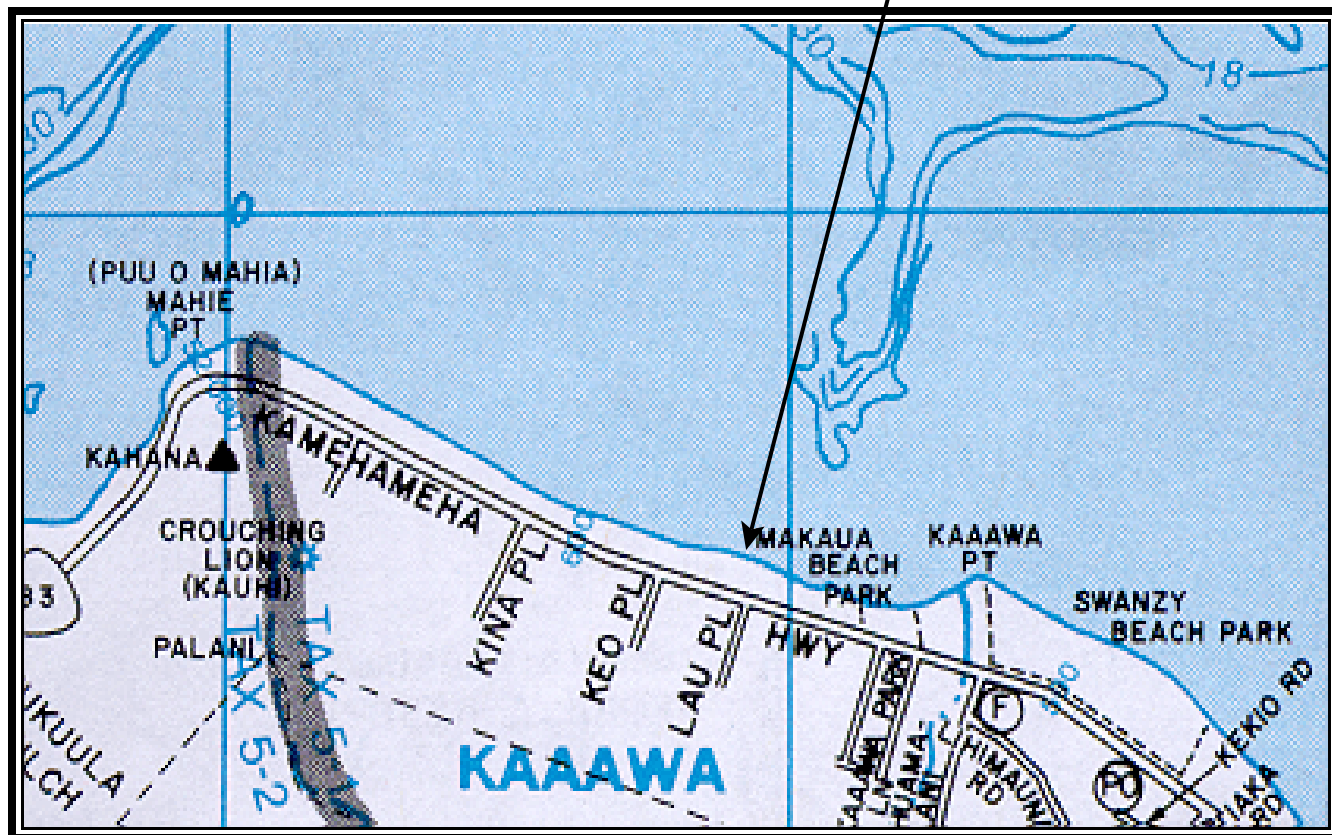
LATITUDE: N21° 33' 27.25"

LONGITUDE: W157° 51' 23.27"

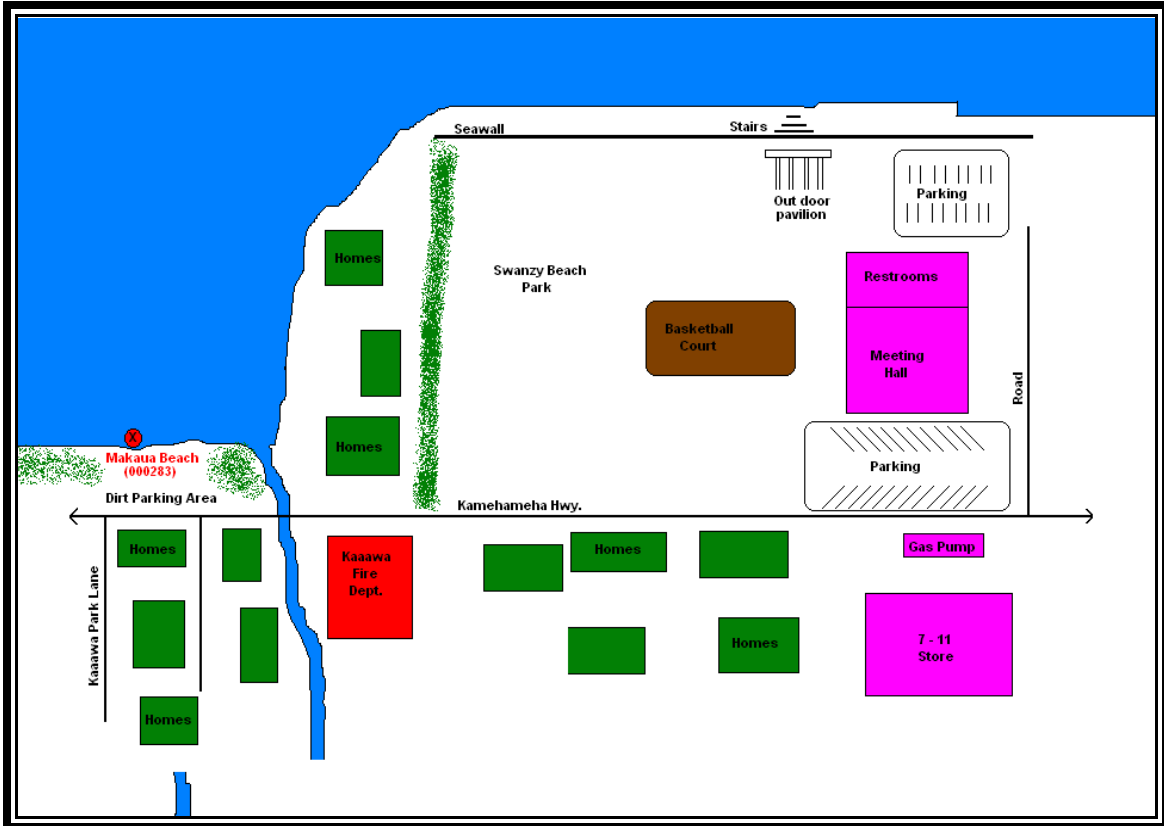
DATUM: NAD83



**Makaua Beach
(000283)**



© Copyright J R Clere; used with permission



Makaua Beach 000283





Makaua Beach 000283

