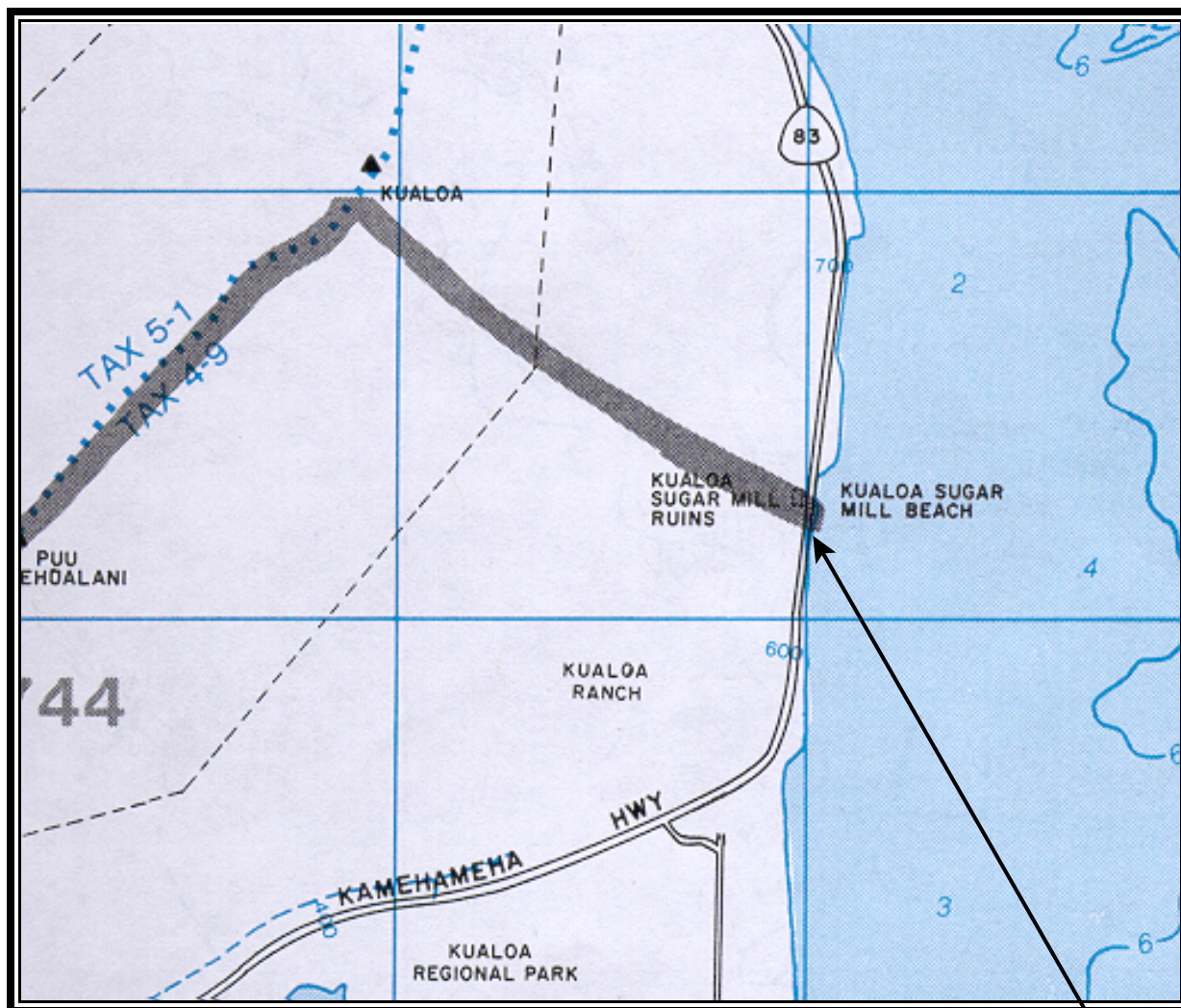
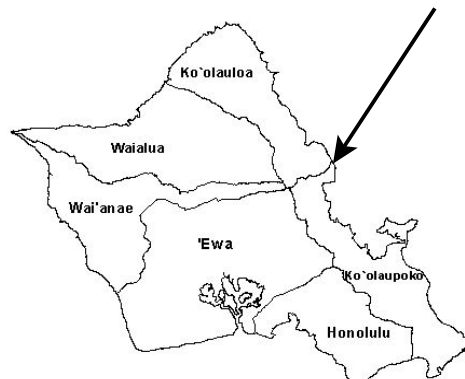


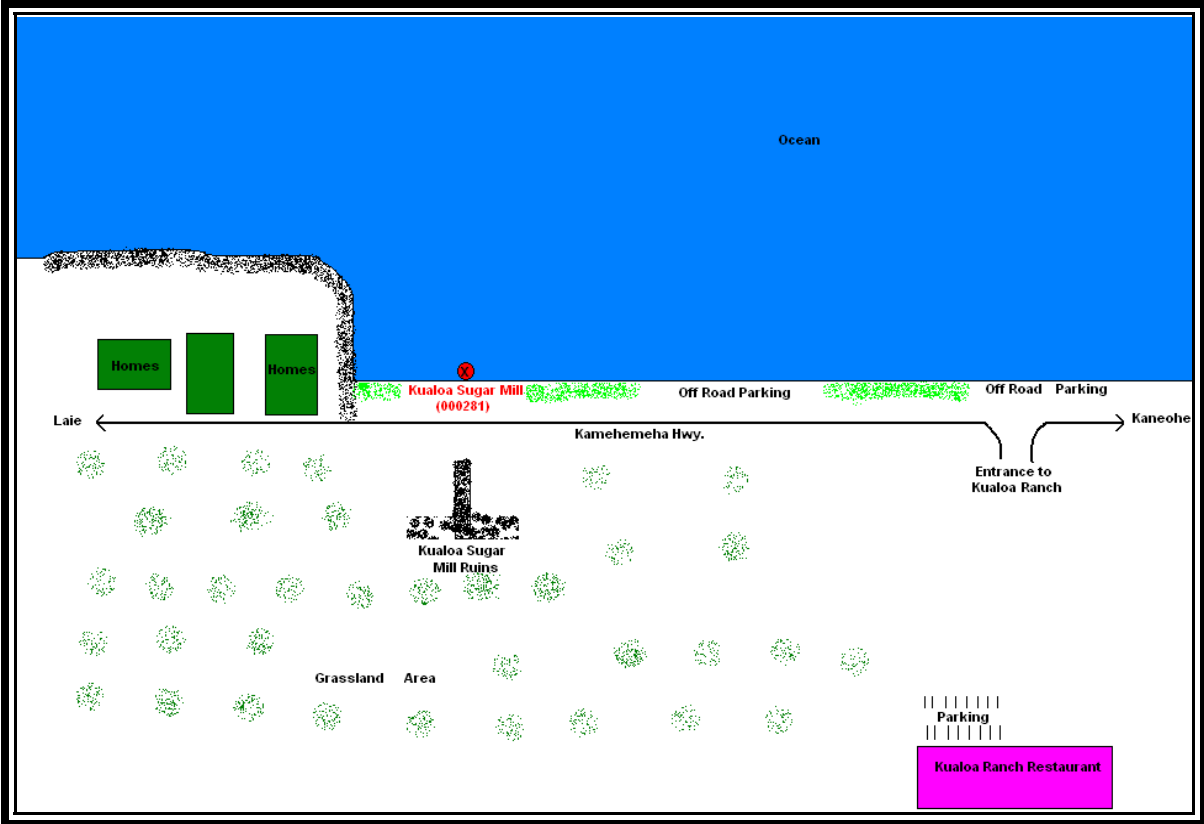
# CLEAN WATER BRANCH MARINE RECREATIONAL MONITORING SITE

STORET NO: 000281  
SAMPLING SITE: Kualoa Sugar Mill Beach  
LOCATION: Kualoa, Oahu, Hawaii  
LATITUDE: N21° 31' 21.38"  
LONGITUDE: W157° 50' 06.40"  
DATUM: NAD83



© Copyright J R Clere; used with permission

**Kualoa Sugar Mill Beach  
(000281)**



**Kualoa Sugar Mill Beach 000281**







**Kualoa Sugar Mill Beach 000281**

