

CLEAN WATER BRANCH MARINE RECREATIONAL MONITORING SITE

STORET NO: 000280

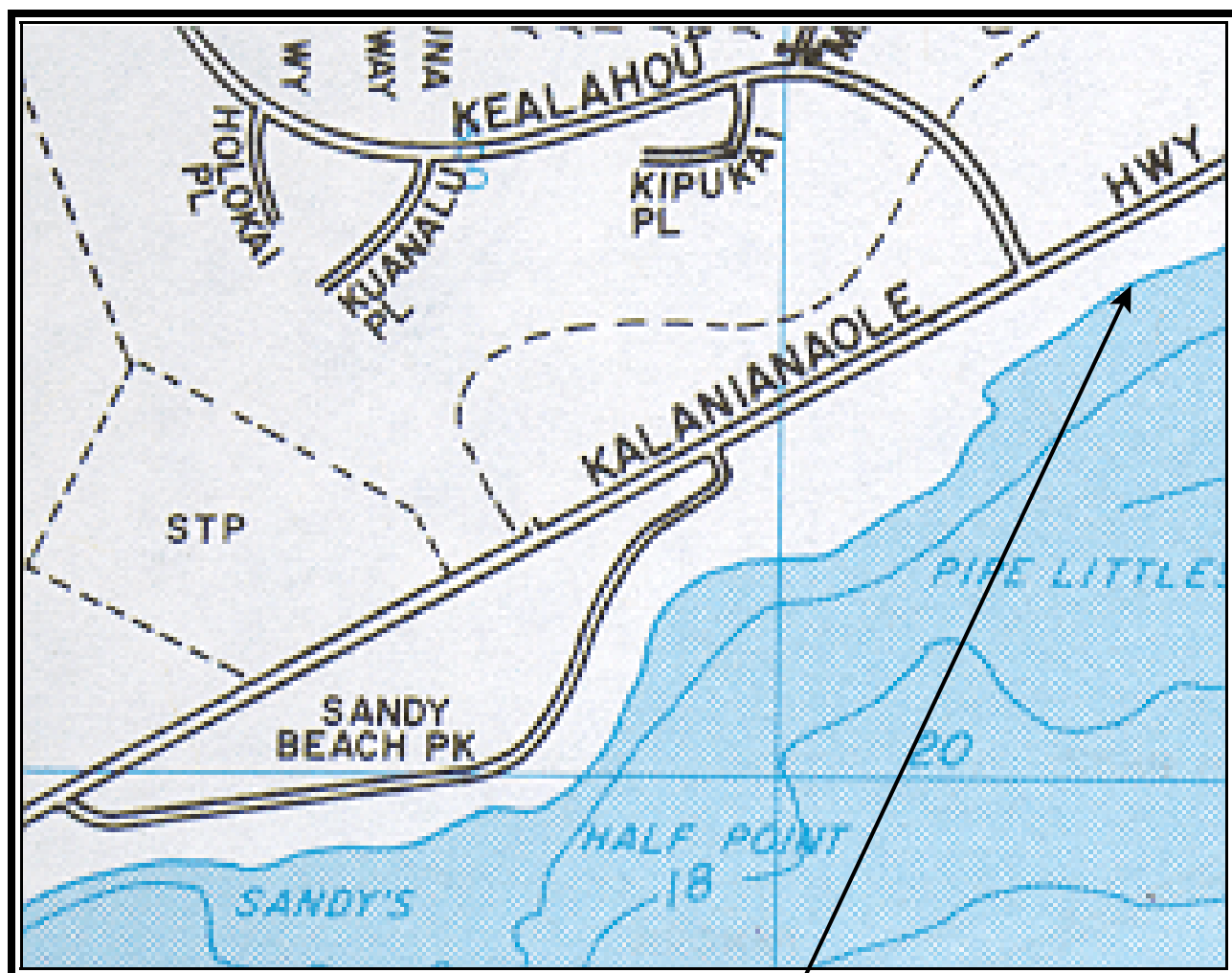
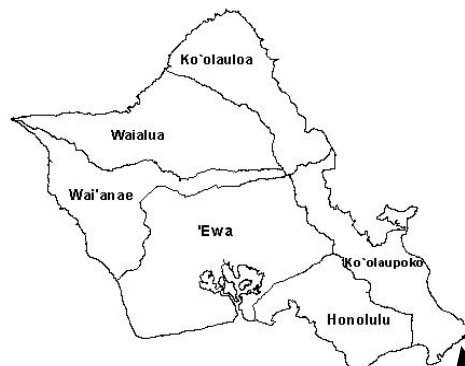
SAMPLING SITE: Wawamalu Beach

LOCATION: Hawaii Kai, Oahu, Hawaii

LATITUDE: N21° 17' 27.16"

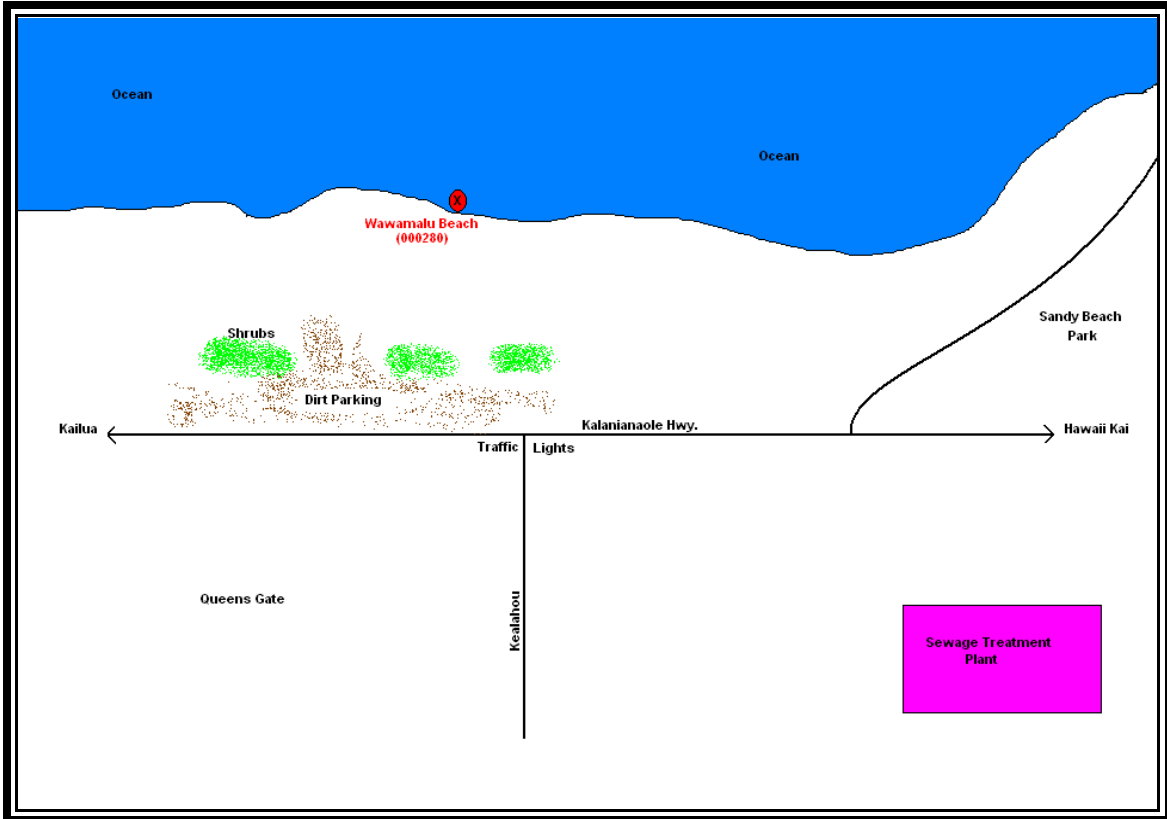
LONGITUDE: W157° 39' 48.31"

DATUM: NAD83



© Copyright J R Clere; used with permission

**Wawamalu Beach
(000280)**



Wawamalu Beach 000280





Wawamalu Beach 000280

