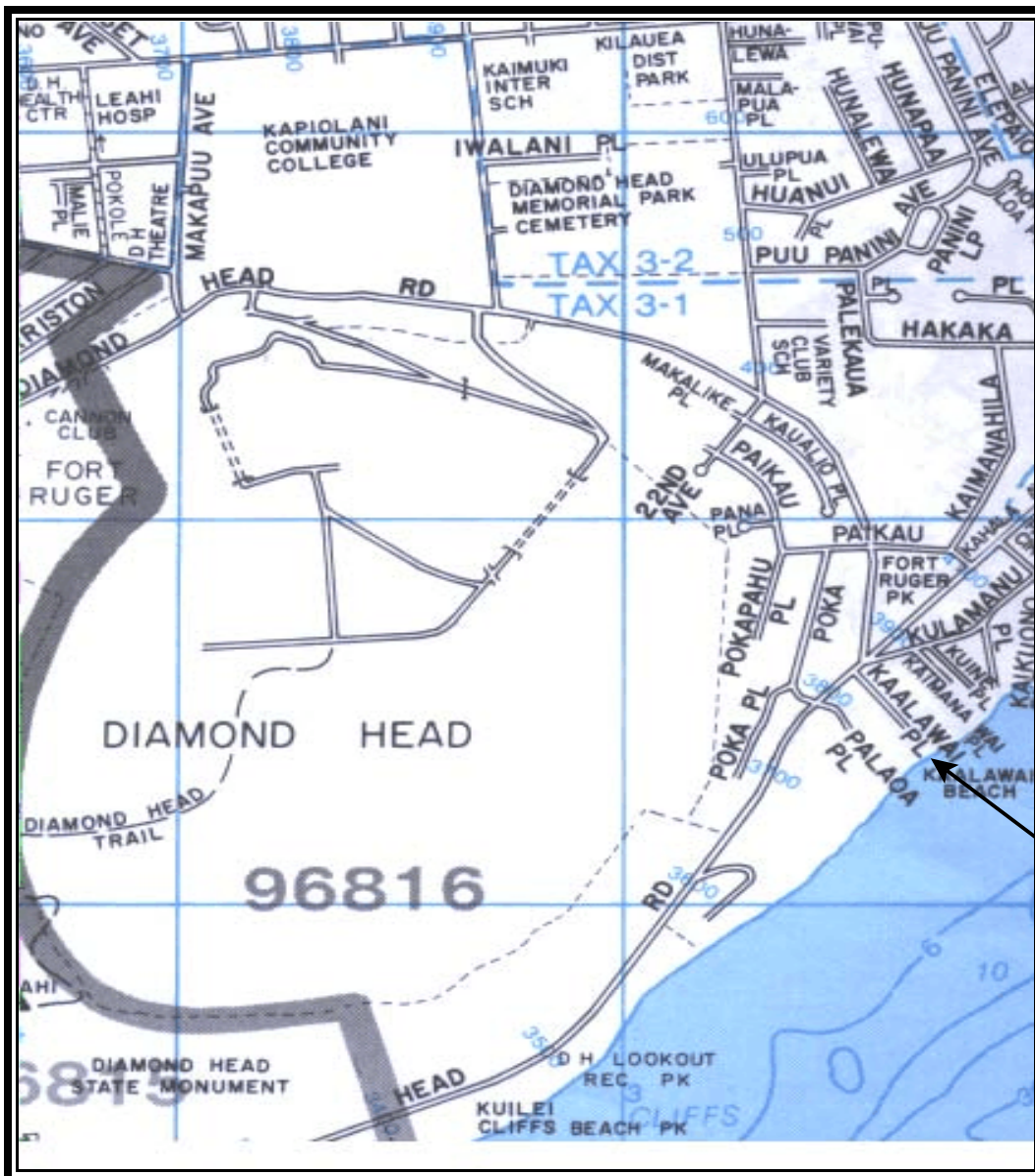
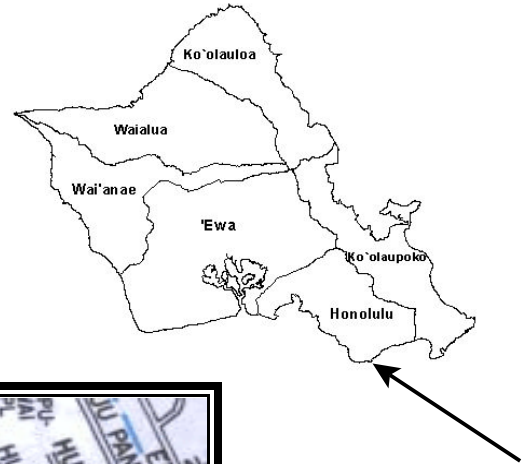
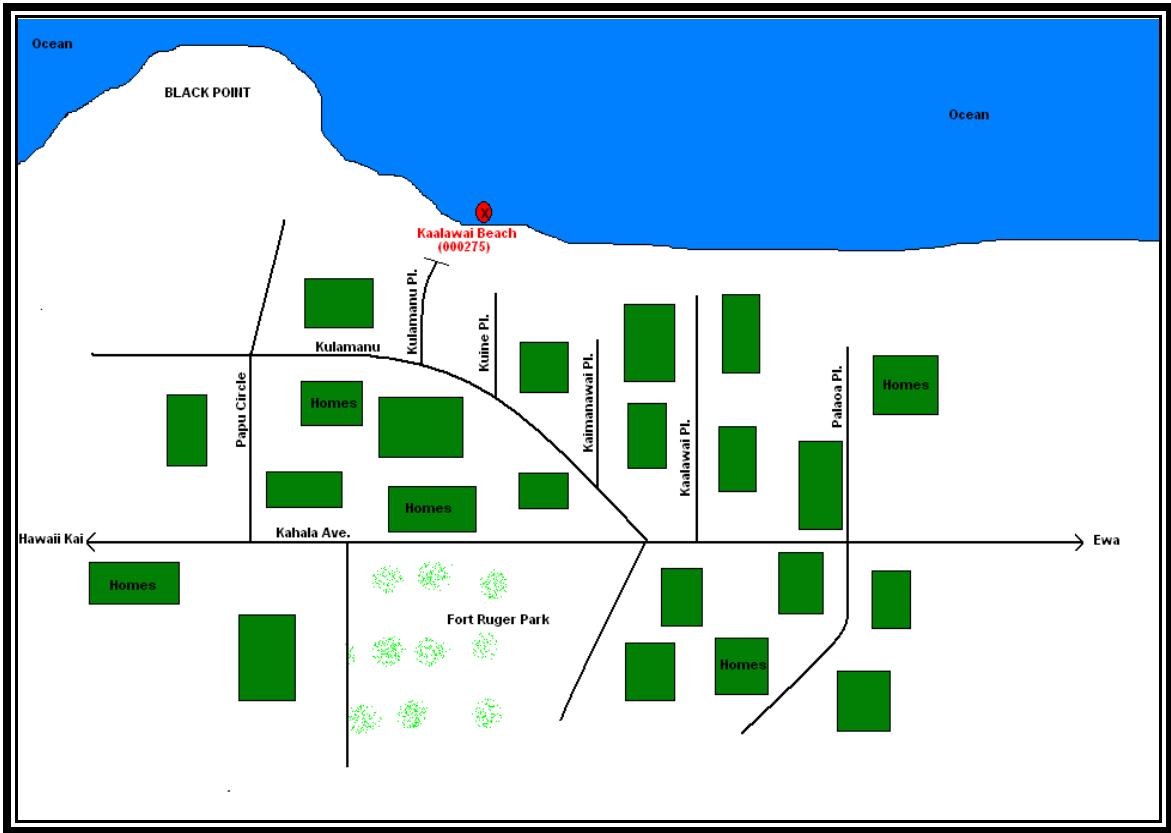


CLEAN WATER BRANCH MARINE RECREATIONAL MONITORING SITE

STORET NO: 000275
SAMPLING SITE: Kaalawai Beach
LOCATION: Kahala, Oahu, Hawaii
LATITUDE: N21° 15' 25.75"
LONGITUDE: W157° 47' 48.85"
DATUM: NAD83



Kaalawai Beach
(000275)



Kaalawai Beach 000275





Kaalawai Beach 000275

