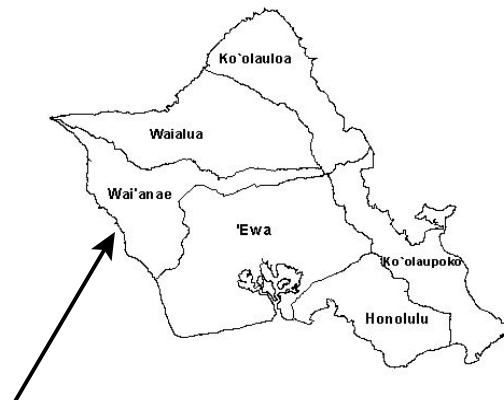
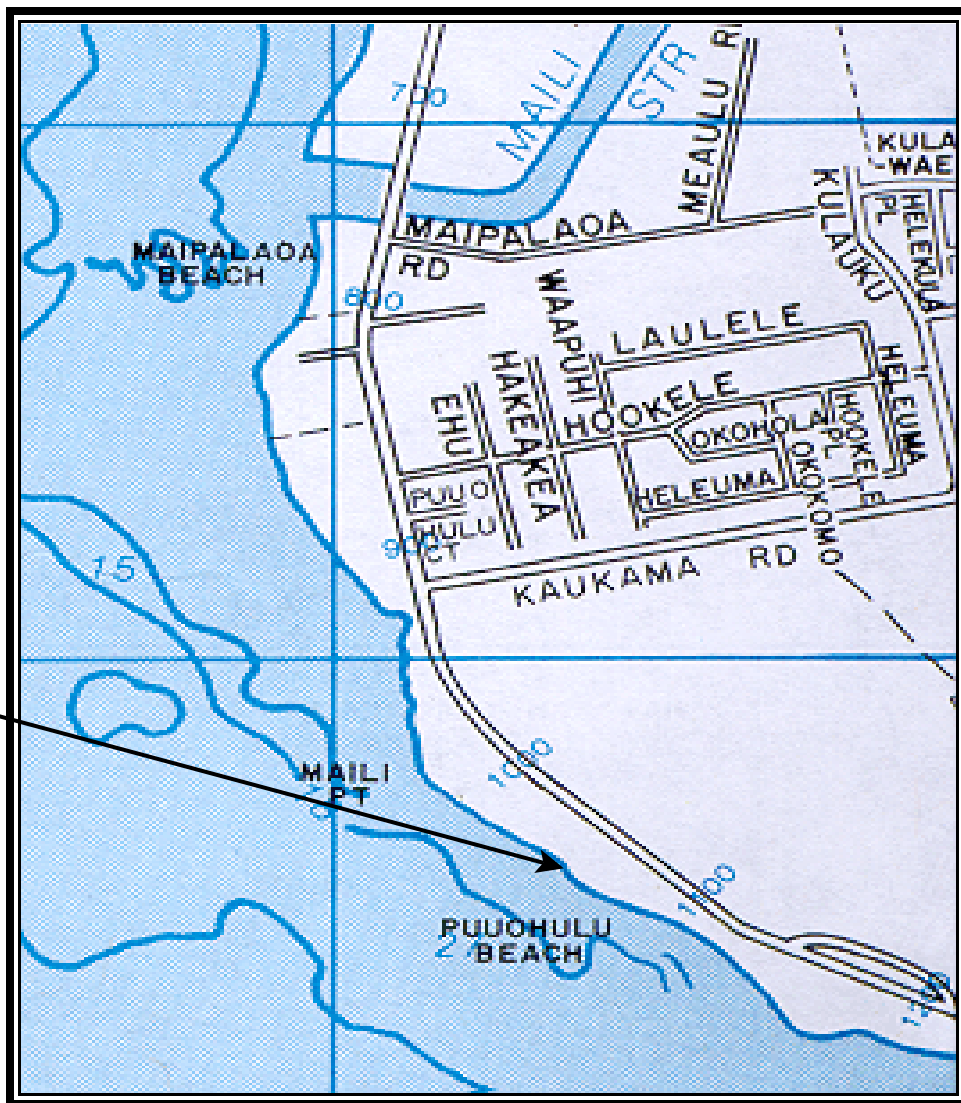


# CLEAN WATER BRANCH MARINE RECREATIONAL MONITORING SITE

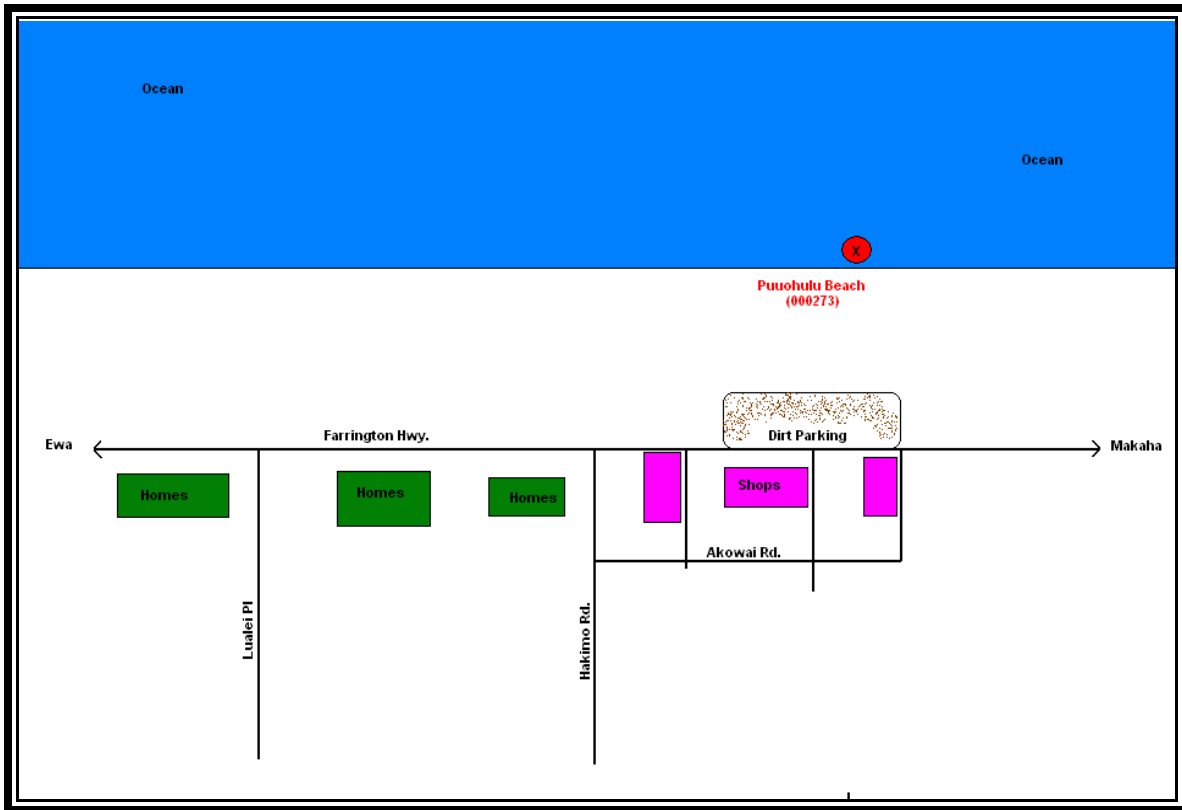
STORET NO: 000273  
SAMPLING SITE: Puuohulu Beach  
LOCATION: Maili, Oahu, Hawaii  
LATITUDE: N21° 23' 47.31"  
LONGITUDE: W158° 09' 49.43"  
DATUM: NAD83



Puuohulu  
(000273)



© Copyright, J R Clere; used with permission



Puuohulu Beach 000273





Puuohulu Beach 000273

