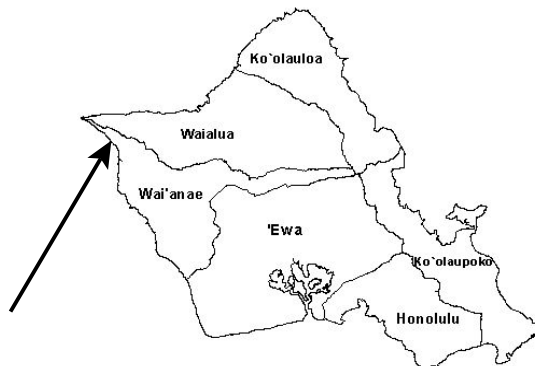
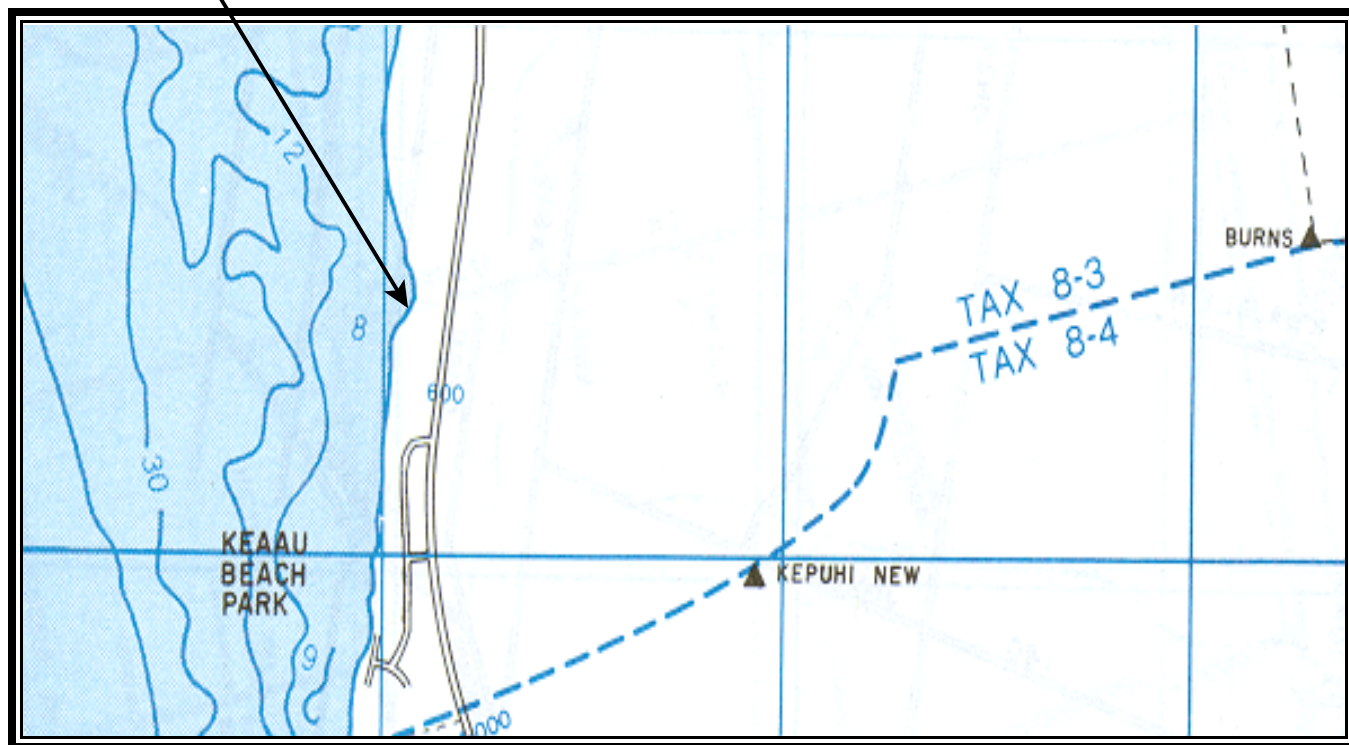


CLEAN WATER BRANCH MARINE RECREATIONAL MONITORING SITE

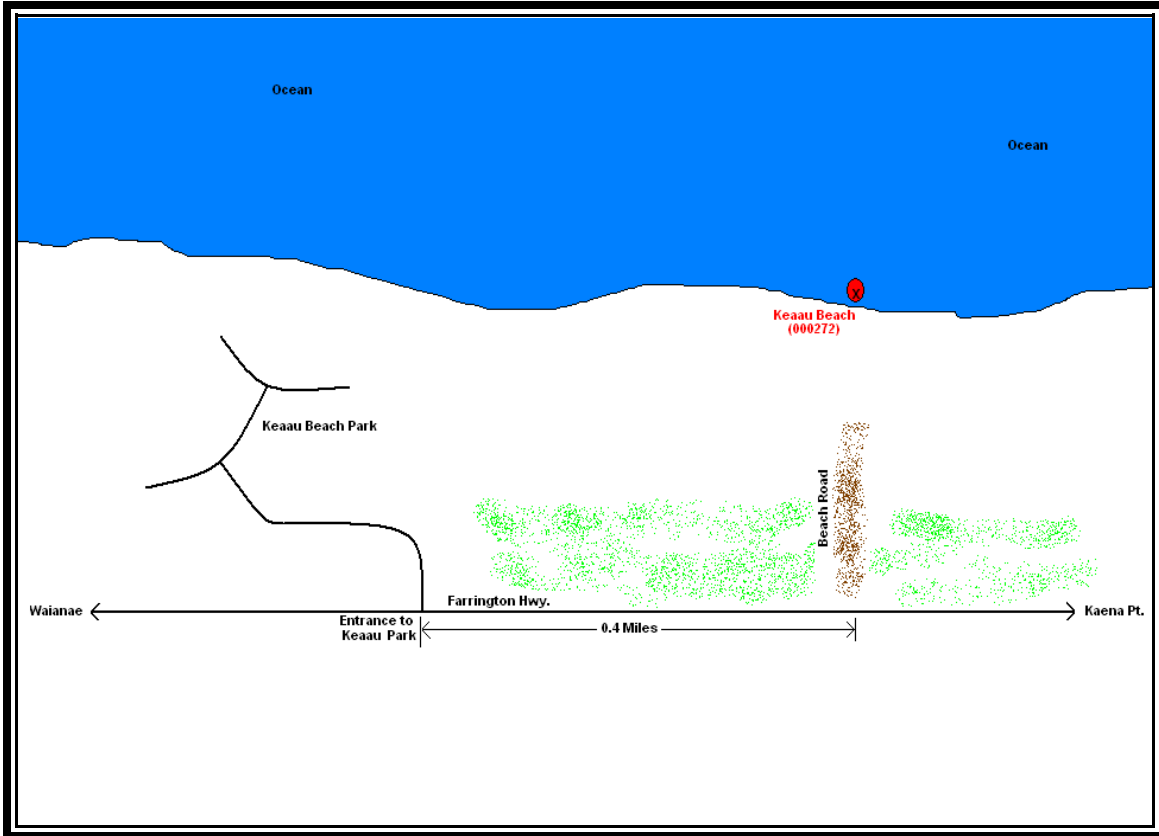
STORET NO: 000272
SAMPLING SITE: Keauu Beach
LOCATION: Makaha, Oahu, Hawaii
LATITUDE: N21° 29' 28.24"
LONGITUDE: W158° 13' 47.09"
DATUM: NAD83



Keauu Beach
(000272)



© Copyright, J R Clere; used with permission



Keaau Beach 000272





Keaau Beach 000272

