

CLEAN WATER BRANCH MARINE RECREATIONAL MONITORING SITE

STORET NO: 000265

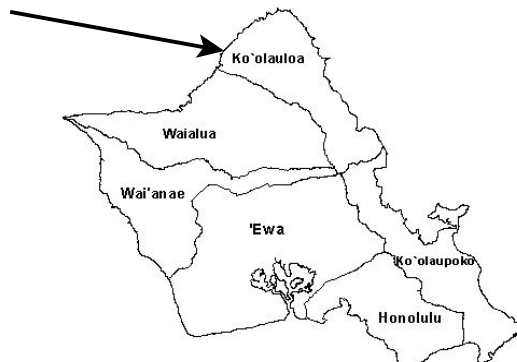
SAMPLING SITE: Pupukea (at Shark's Cove)

LOCATION: Pupukea, Oahu, Hawaii

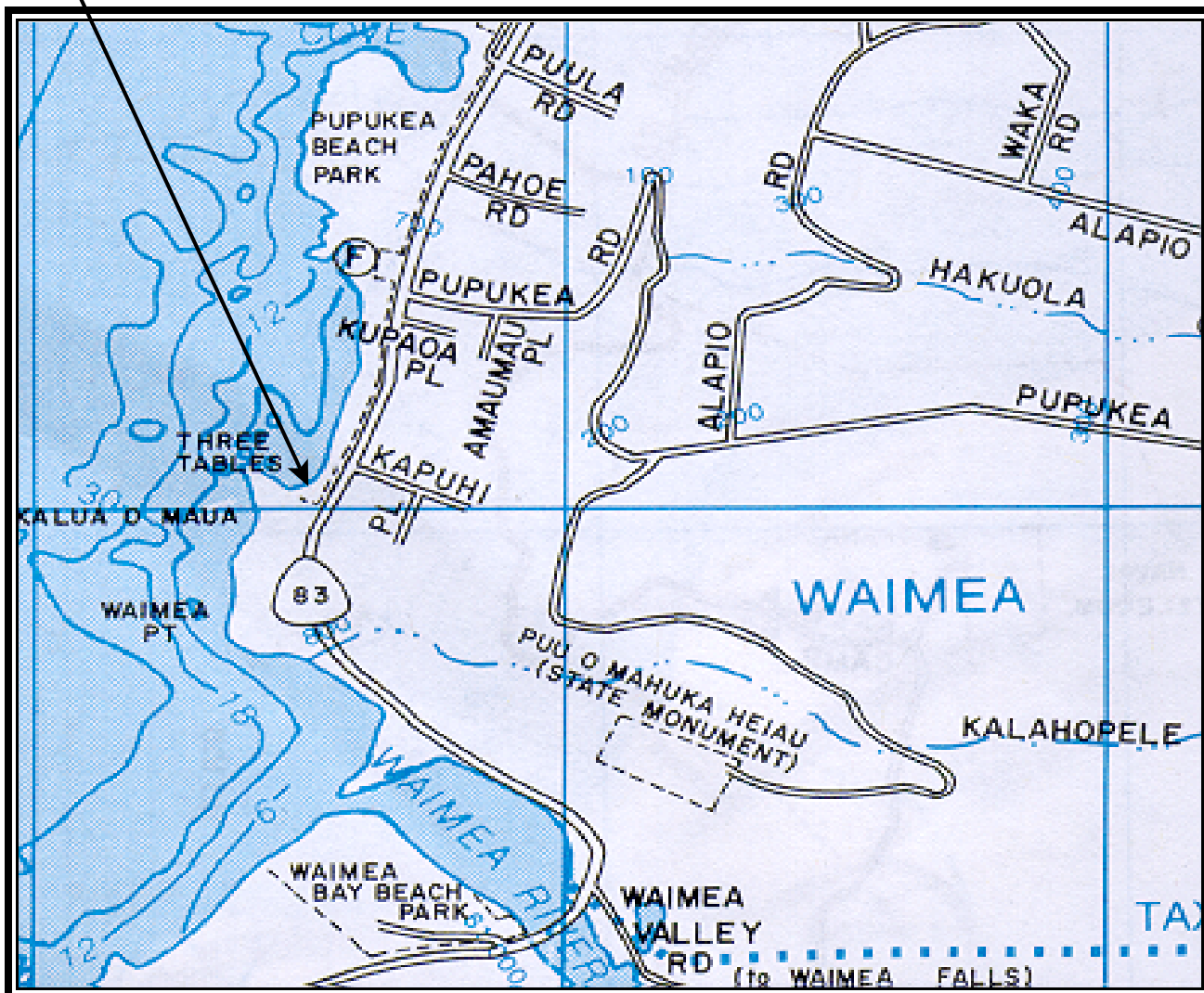
LATITUDE: N21° 38' 45.9"

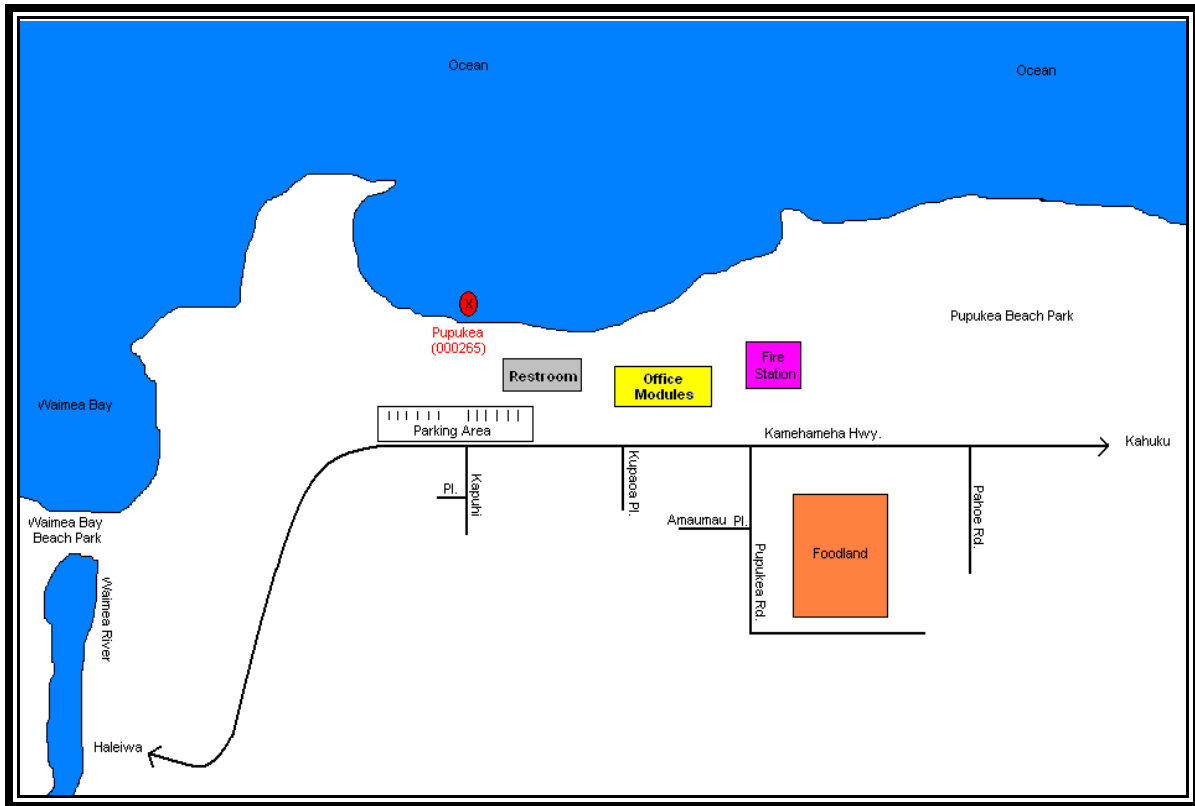
LONGITUDE: W158° 03' 49.4"

DATUM: NAD83



Pupukea (at Shark's Cove)
(000265)





Pupukea (at Shark's Cove) 000265





Pupukea (at Shark's Cove) 000265

