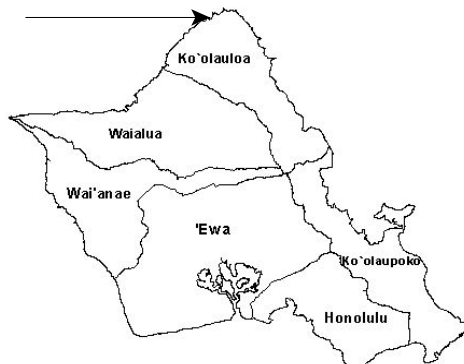
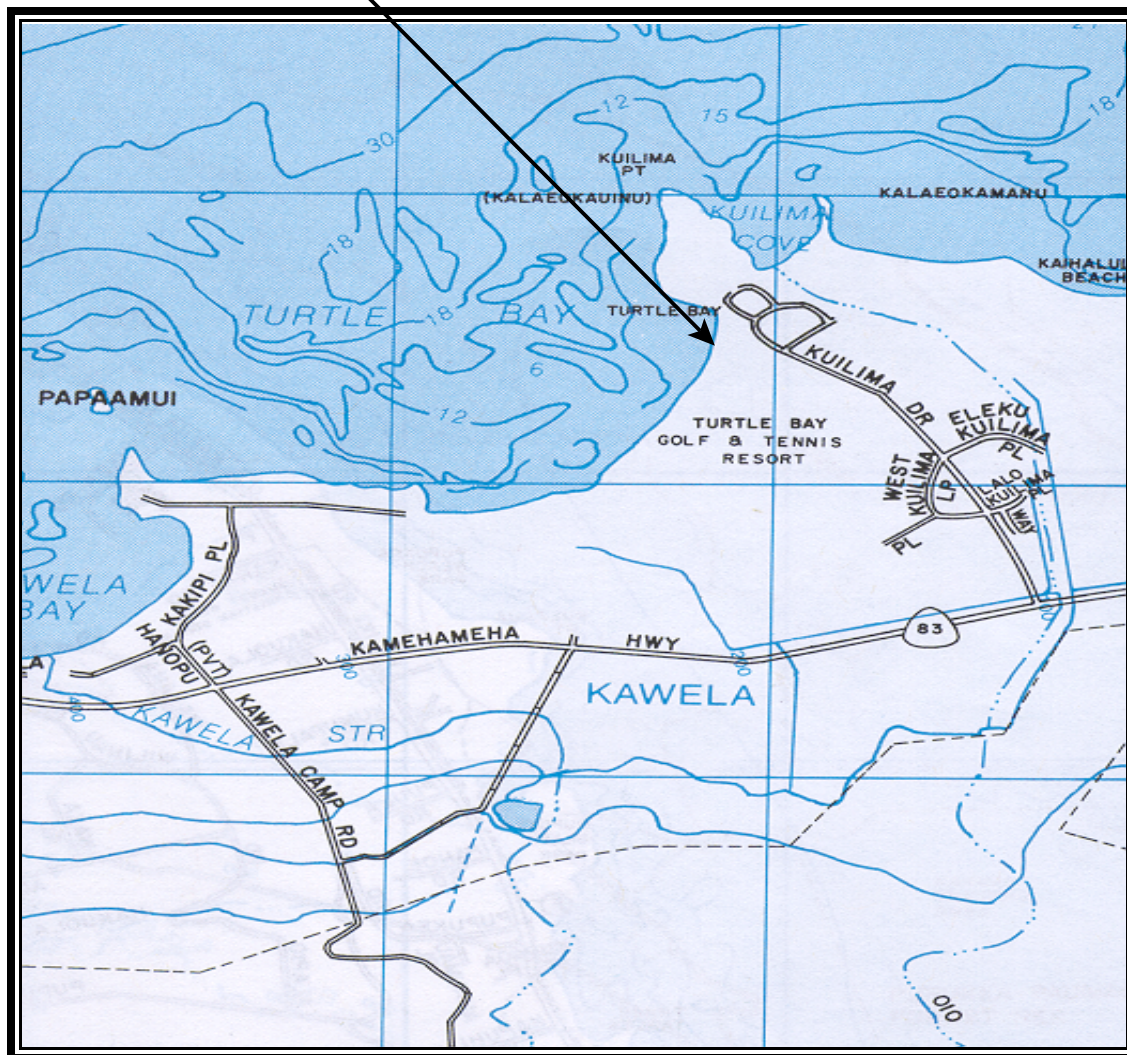


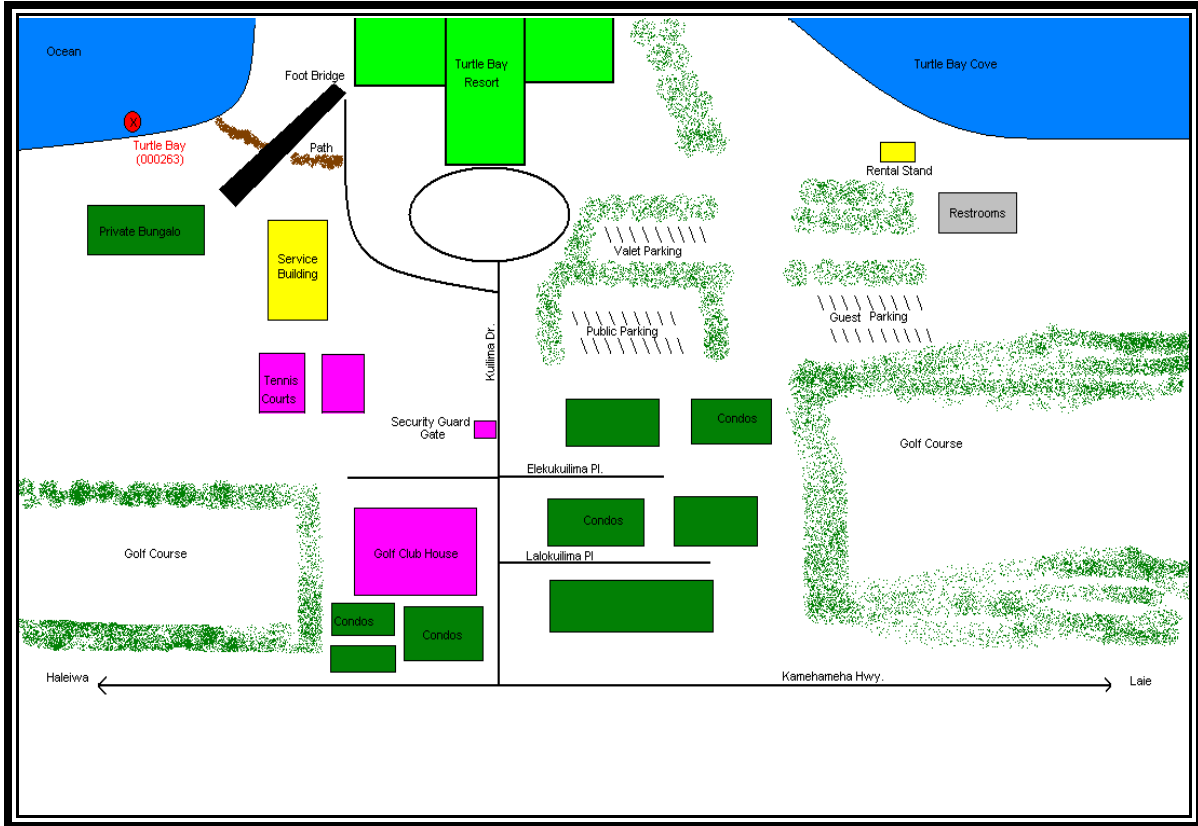
CLEAN WATER BRANCH MARINE RECREATIONAL MONITORING SITE

STORET NO: 000263
SAMPLING SITE: Turtle Bay
LOCATION: Kuilima, Oahu, Hawaii
LATITUDE: N21° 42' 14.5"
LONGITUDE: W157° 59' 54.9"
DATUM: NAD83



Turtle Bay
(000263)





Turtle Bay 000263





Turtle Bay 000263

