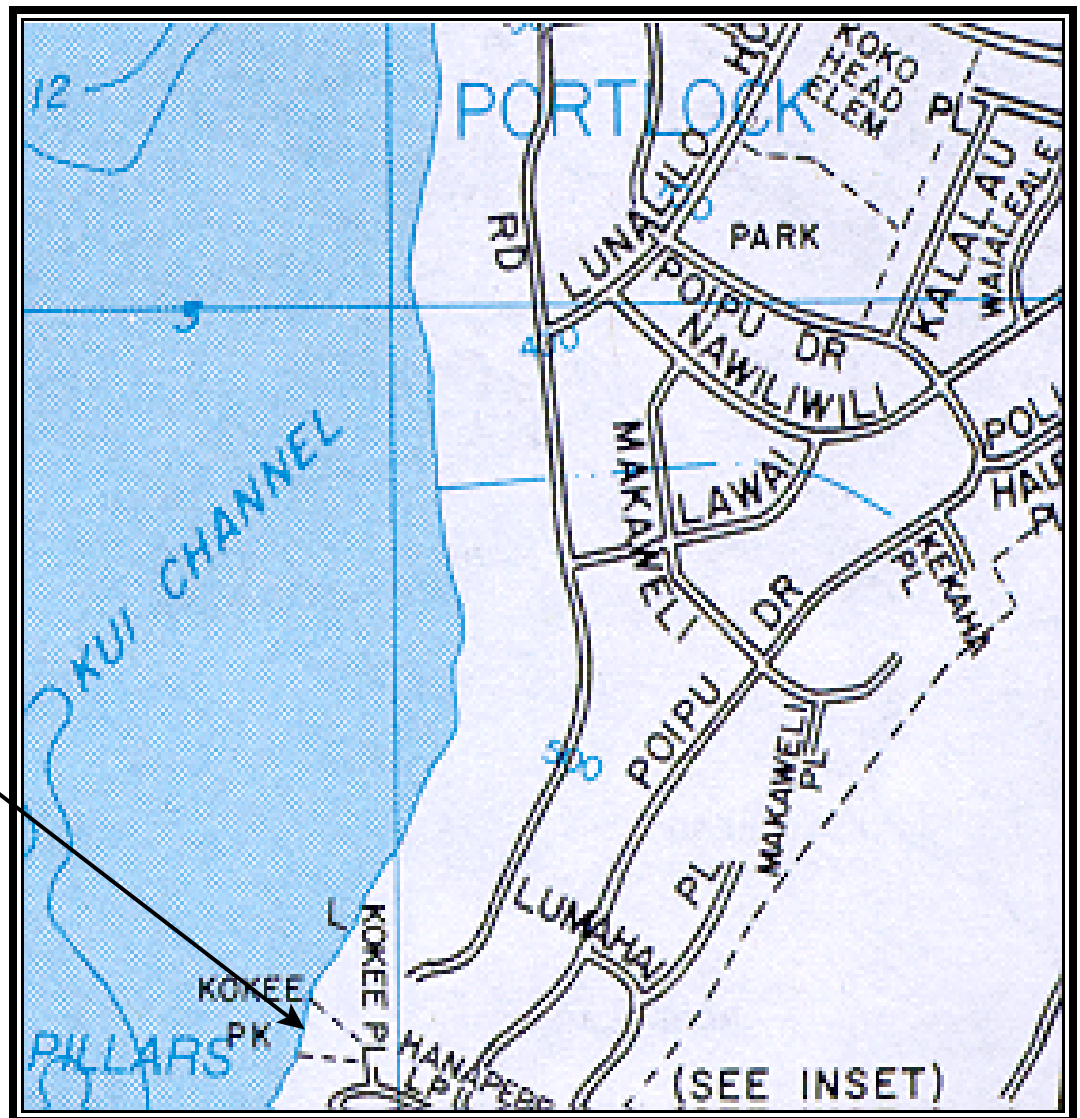
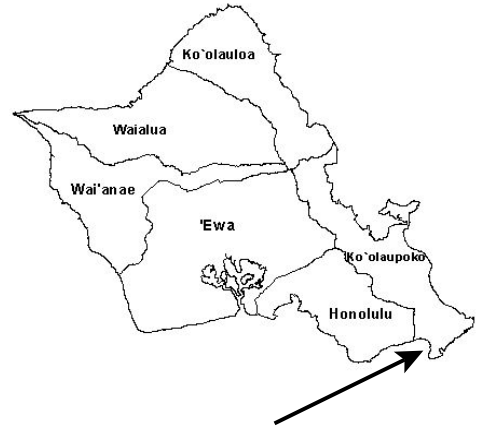
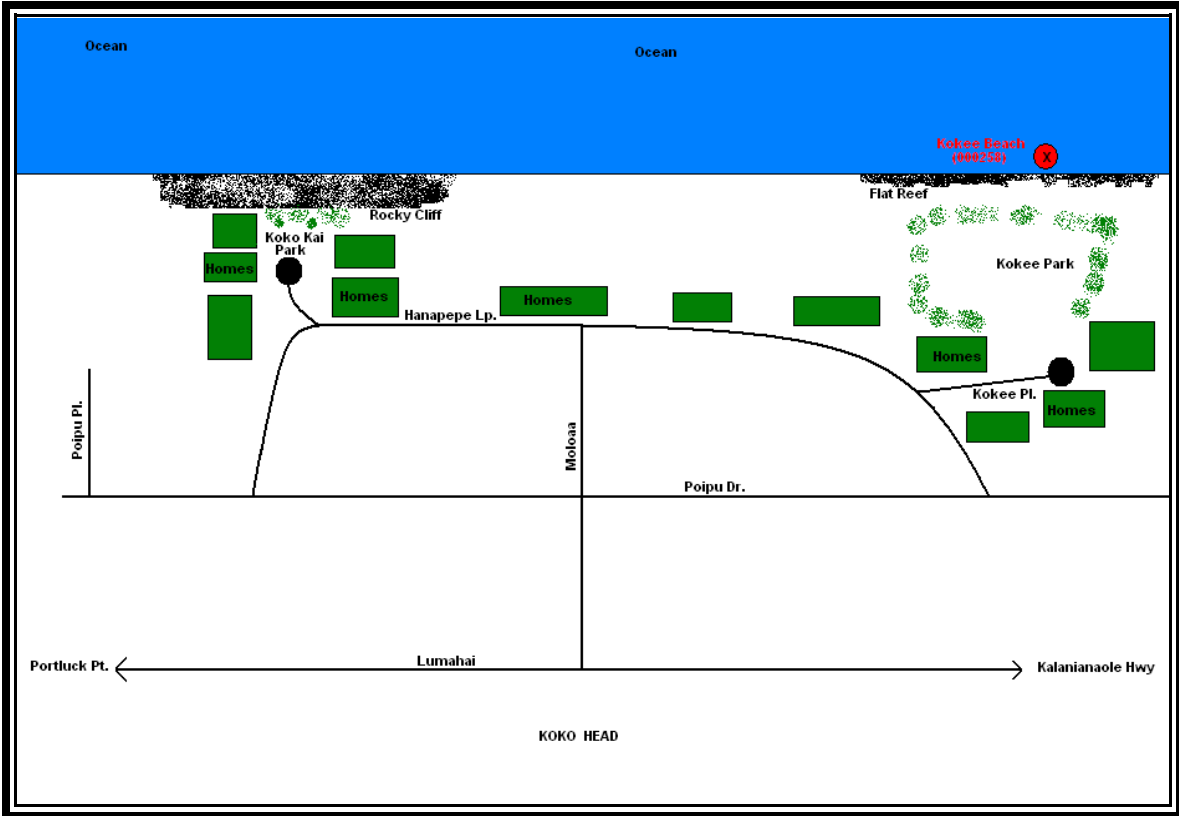


# CLEAN WATER BRANCH MARINE RECREATIONAL MONITORING SITE

STORET NO: 000258  
SAMPLING SITE: Kokee Beach Park  
LOCATION: Hawaii Kai, Oahu, Hawaii  
LATITUDE: N21° 16' 01.01"  
LONGITUDE: W157° 42' 35.94"  
DATUM: NAD83



© Copyright, J R Clere; used with permission



Kokee Beach Park 000258





Kokee Beach Park 000258

