

CLEAN WATER BRANCH MARINE RECREATIONAL MONITORING SITE

STORET NO: 000257

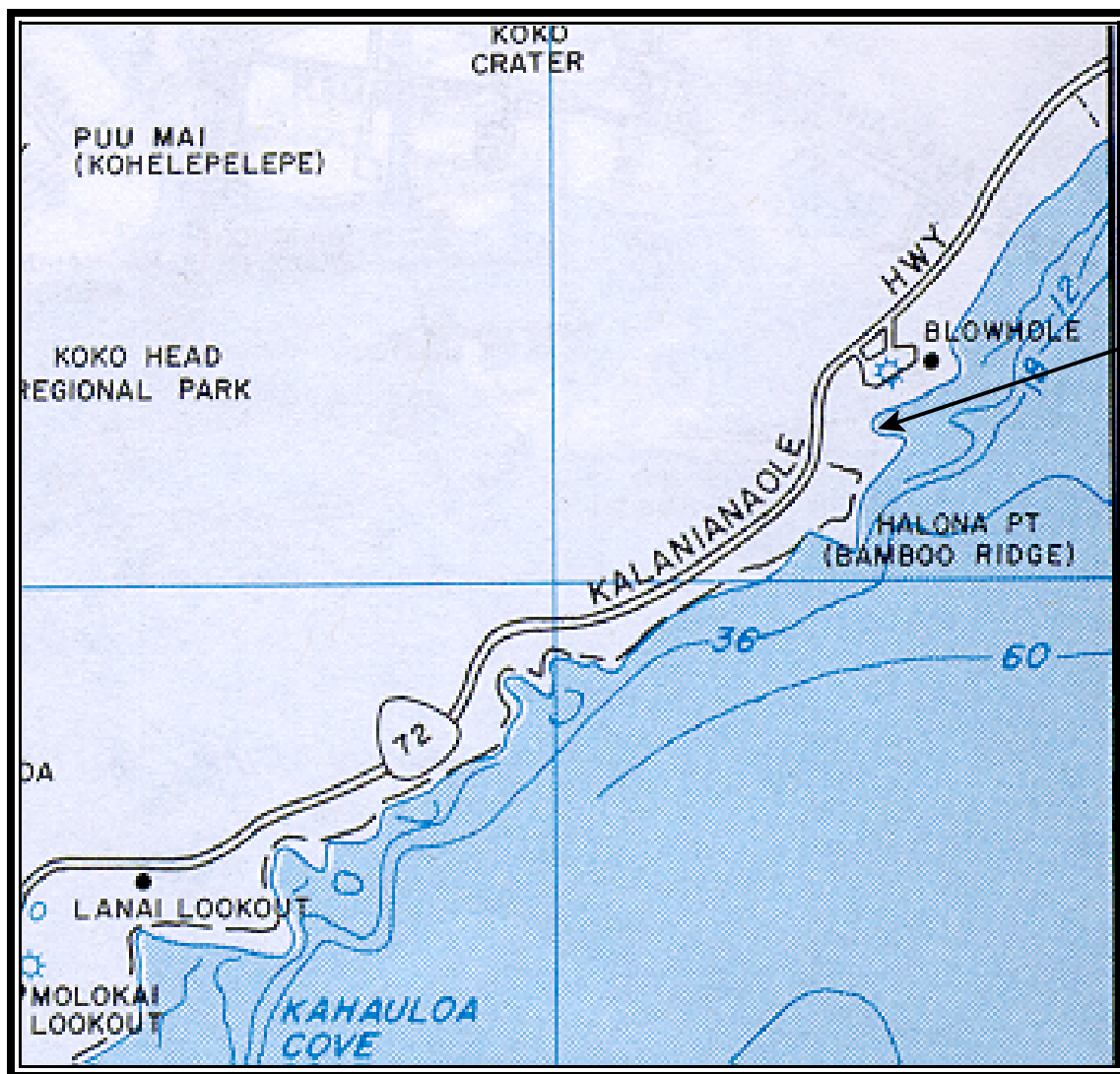
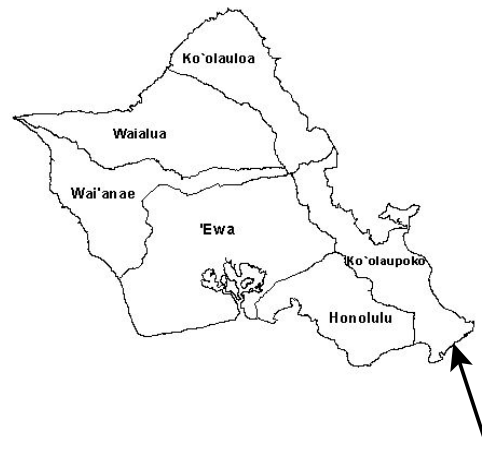
SAMPLING SITE: Halona Cove

LOCATION: Hawaii Kai, Oahu, Hawaii

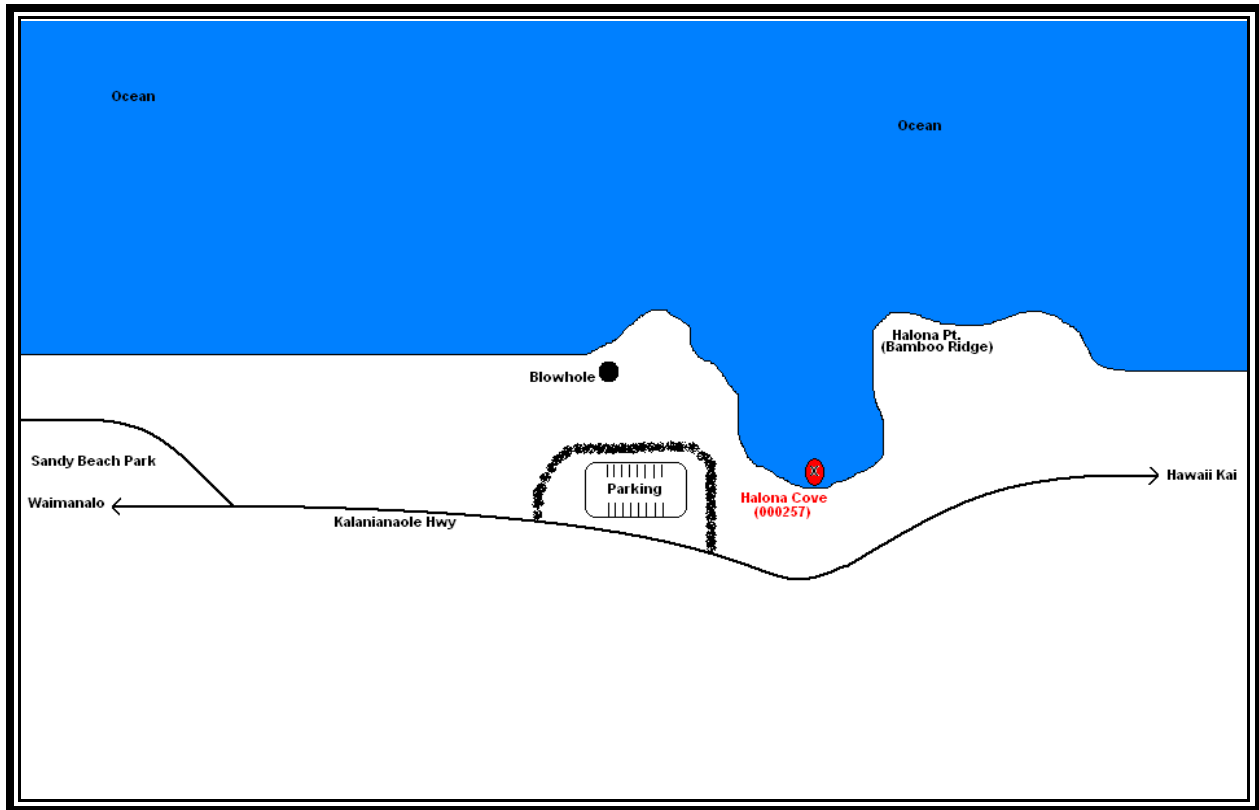
LATITUDE: N21° 16' 53.55"

LONGITUDE: W157° 40' 39.84"

DATUM: NAD83



Halona Cove
(000257)



Halona Cove 000257





Halona Cove 000257

