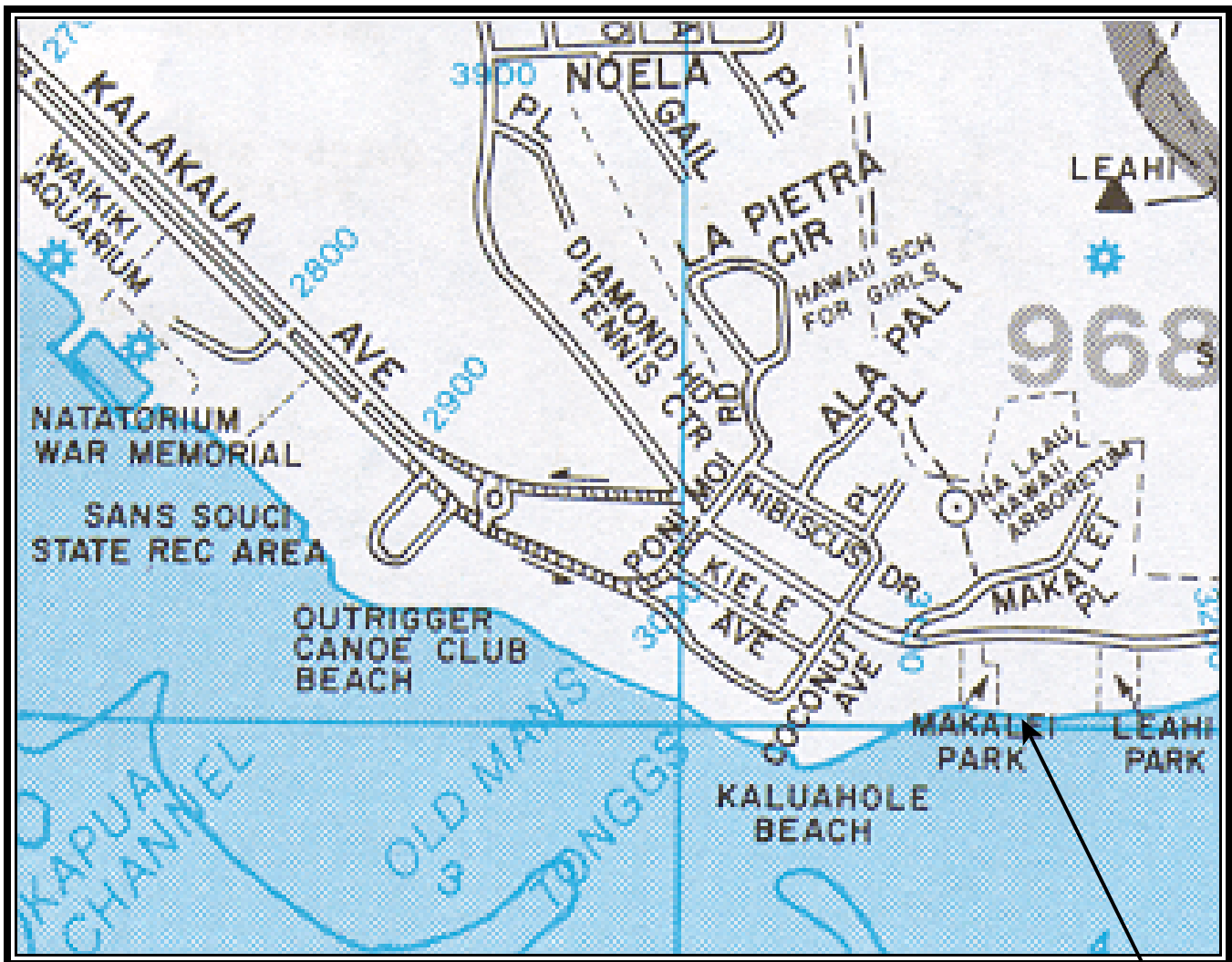
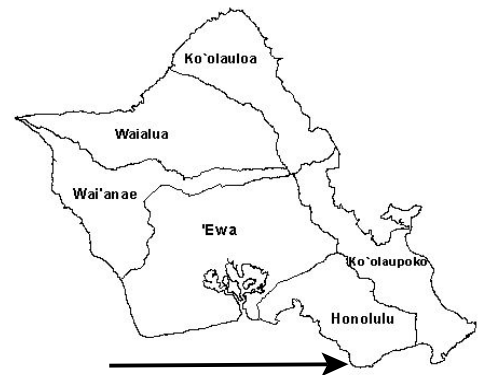


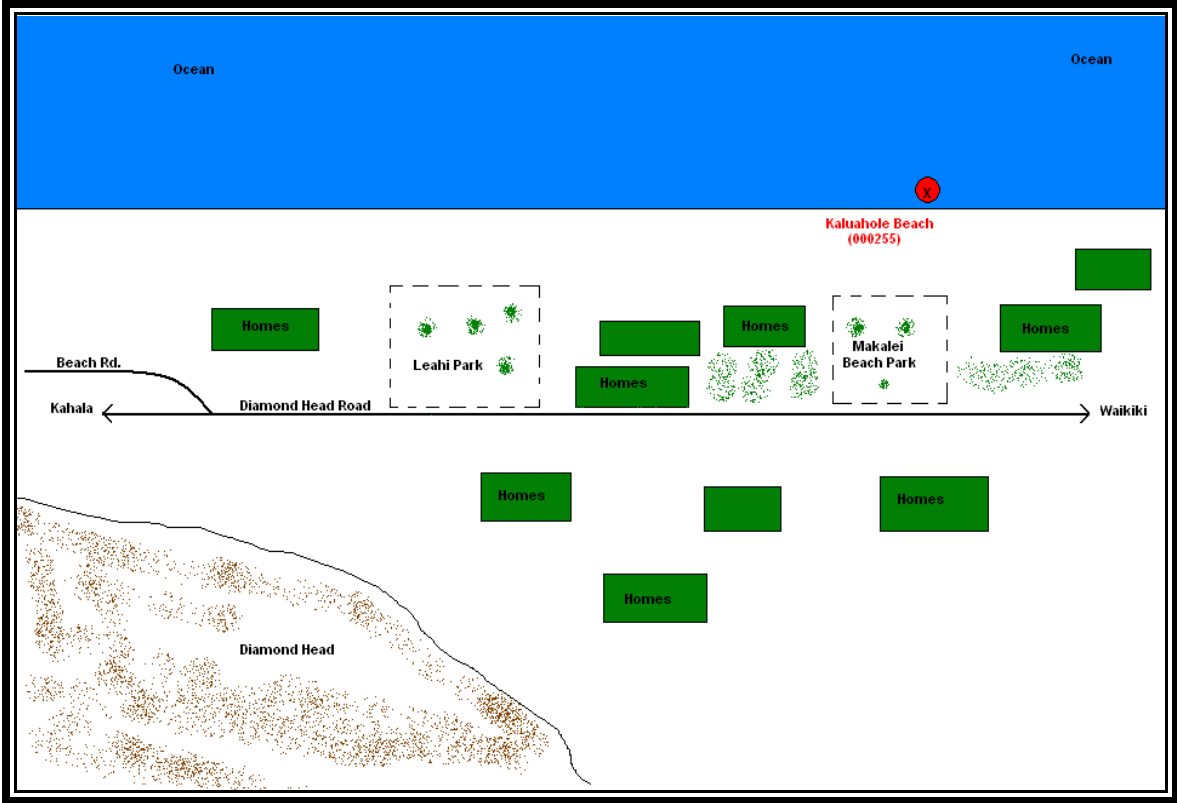
CLEAN WATER BRANCH MARINE RECREATIONAL MONITORING SITE

STORET NO: 000255
SAMPLING SITE: Kaluahole Beach
LOCATION: Honolulu, Oahu, Hawaii
LATITUDE: N21° 15' 27.38"
LONGITUDE: W157° 49' 03.15"
DATUM: NAD83




© Copyright, J R Clere; used with permission

Kaluahole Beach
(000255)



Kaluahole 000255





Kaluahole 000255

