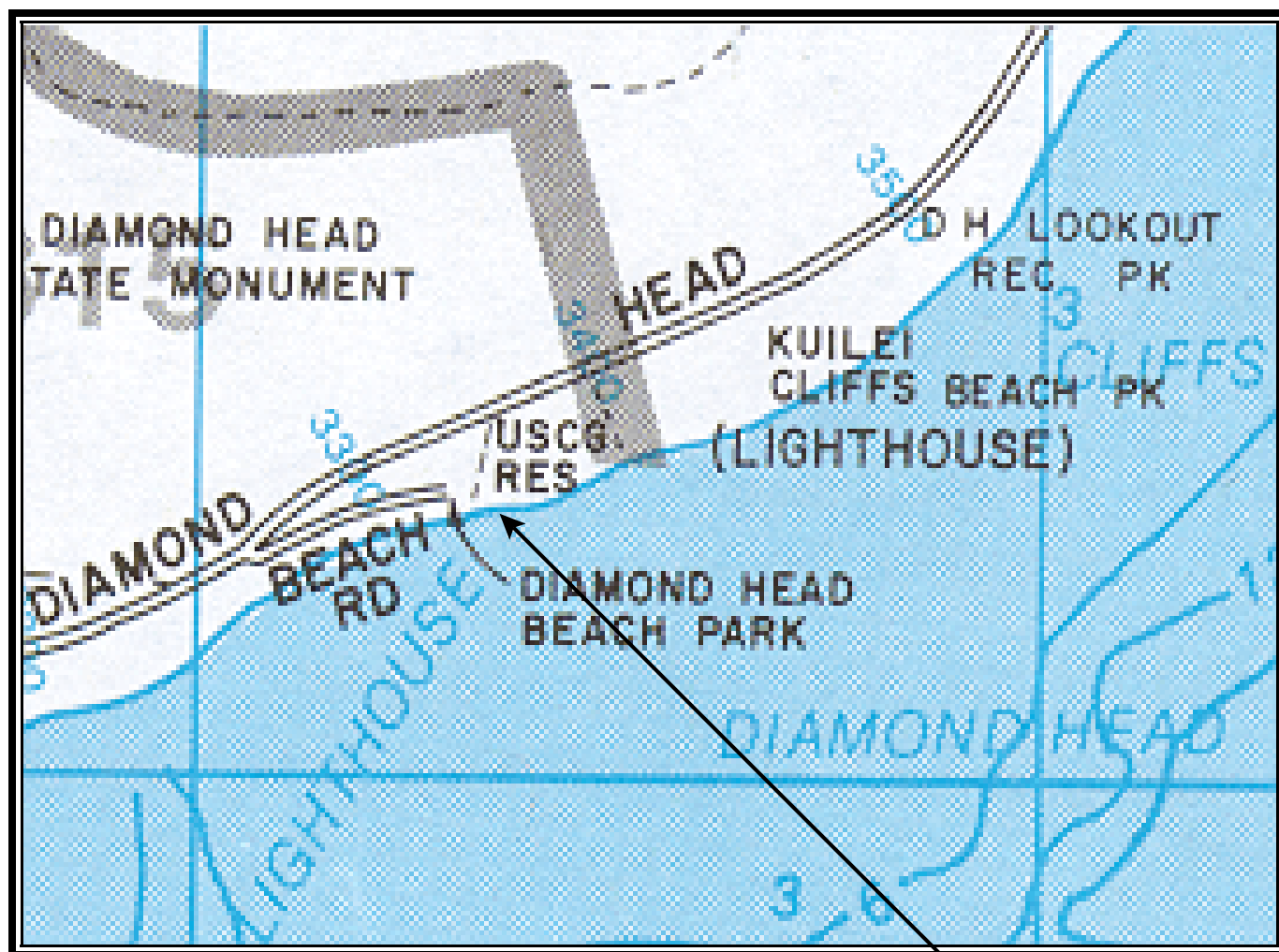
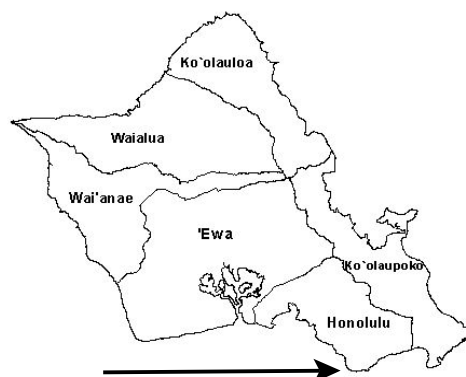


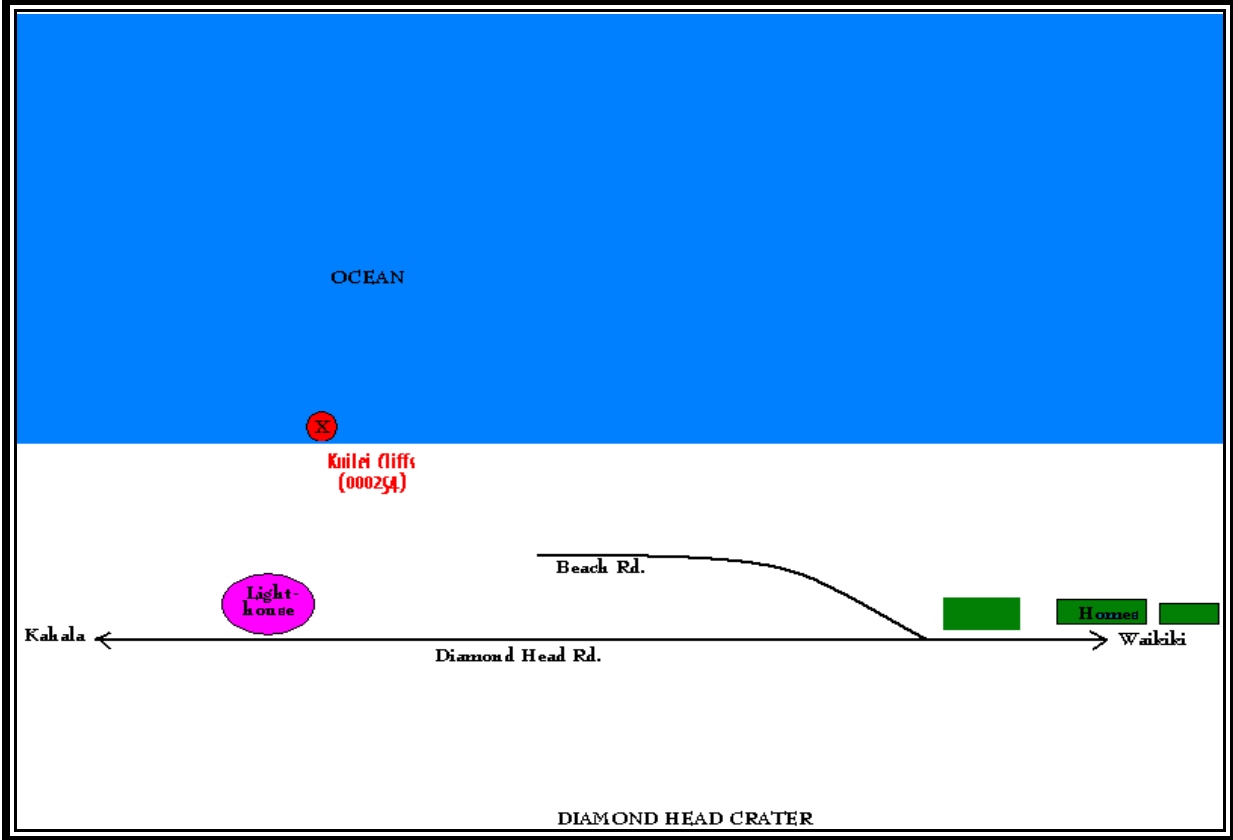
CLEAN WATER BRANCH MARINE RECREATIONAL MONITORING SITE

STORET NO: 000254
SAMPLING SITE: Kuilei Cliffs
LOCATION: Honolulu, Oahu, Hawaii
LATITUDE: N21° 15' 19.24"
LONGITUDE: W157° 48' 35.32"
DATUM: NAD83



© Copyright, J R Clere; used with permission

**Kuilei Cliffs
(000254)**



Kuilei Cliffs 000254





Kuilei Cliffs 000254

