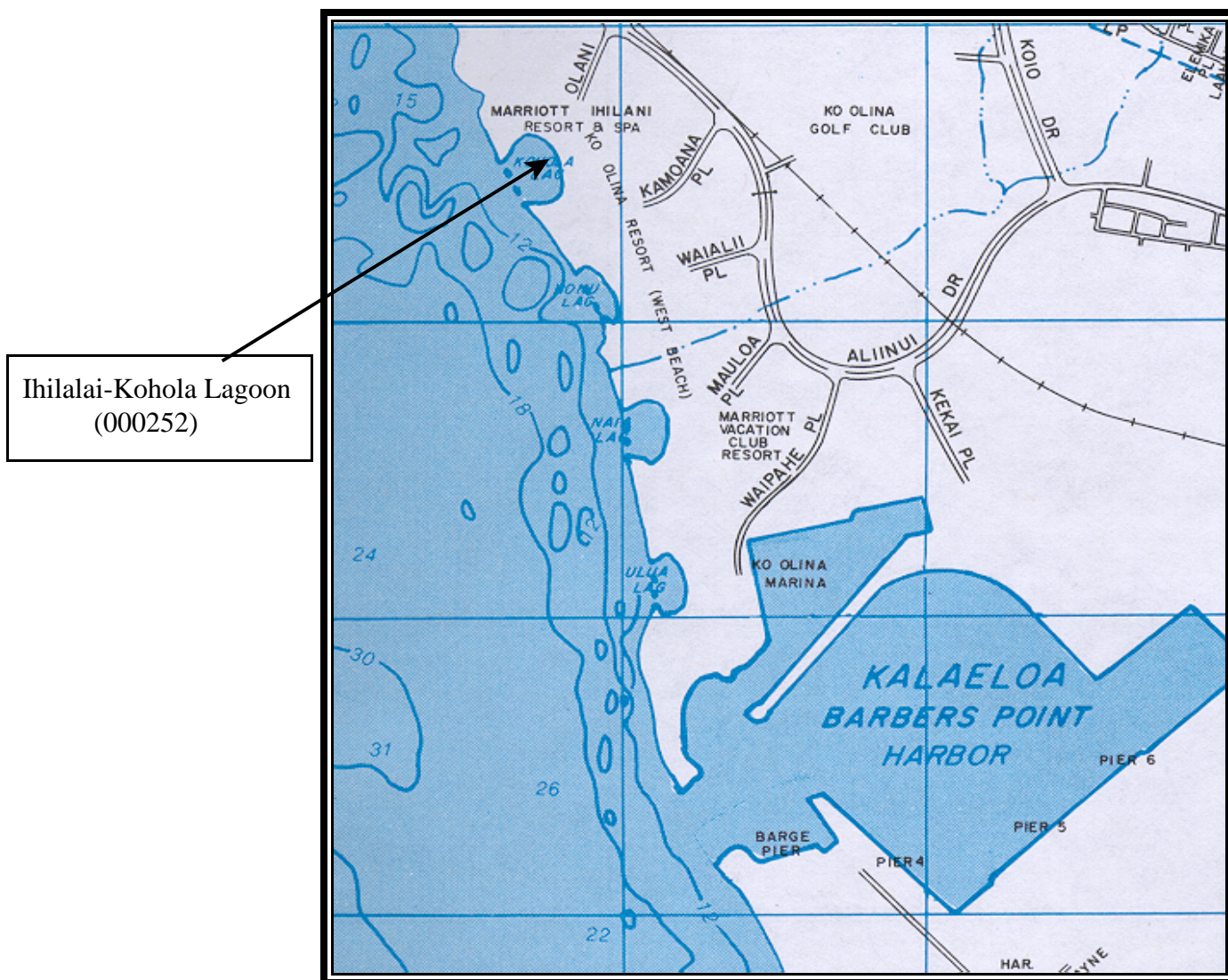
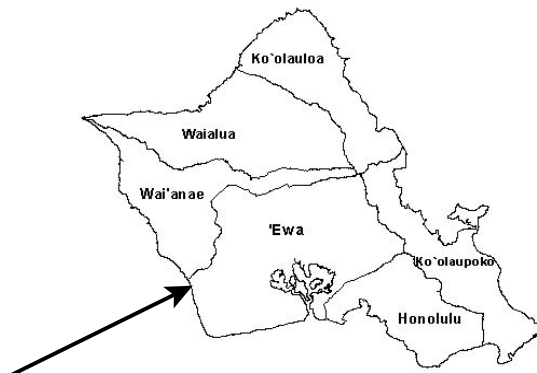
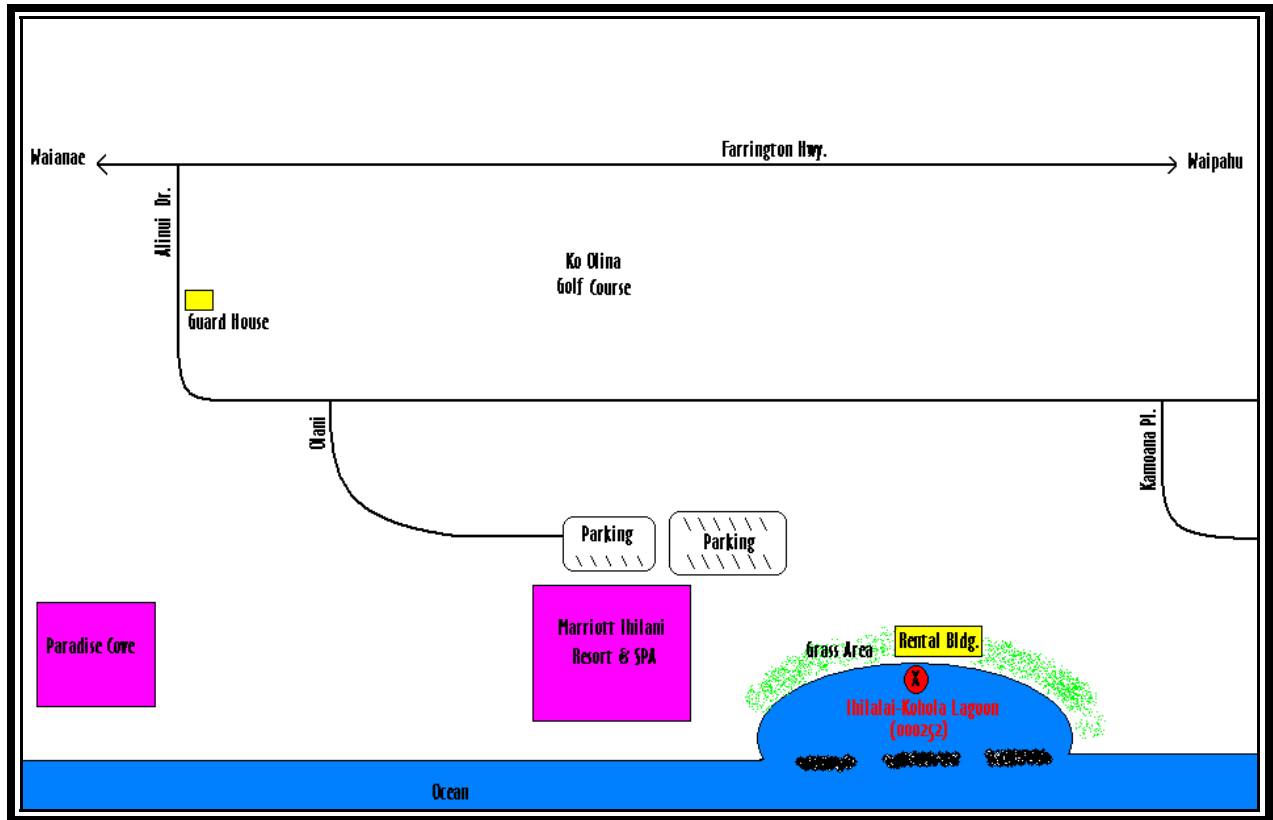


CLEAN WATER BRANCH MARINE RECREATIONAL MONITORING SITE

STORET NO: 000252
SAMPLING SITE: Ihilalai-Kohola Lagoon
LOCATION: Kapolei, Oahu, Hawaii
LATITUDE: N21° 20'16.68"
LONGITUDE: W158° 07'28.45"
DATUM: NAD83



© Copyright J R Clere; used with permission



Ihilalai-Kohola lagoon 000252





Ihilalai-Kohola lagoon 000252

