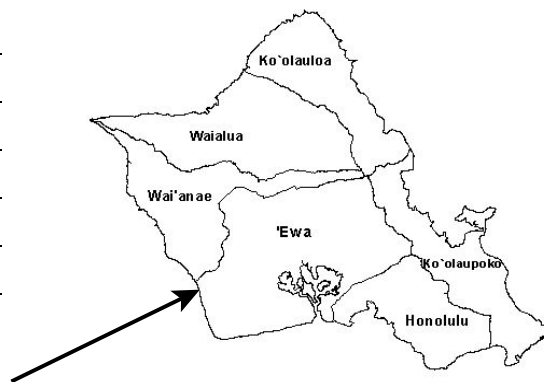
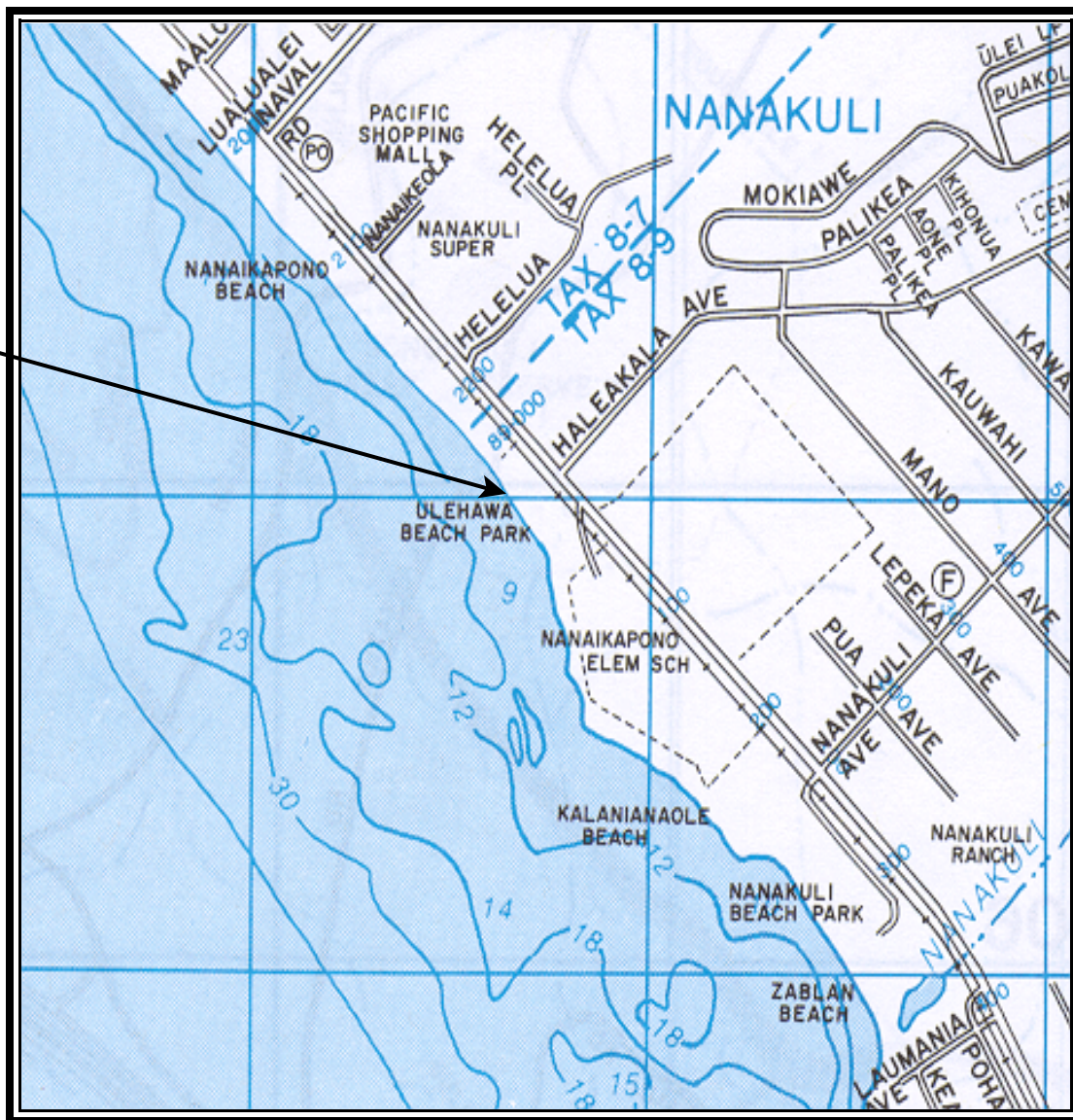


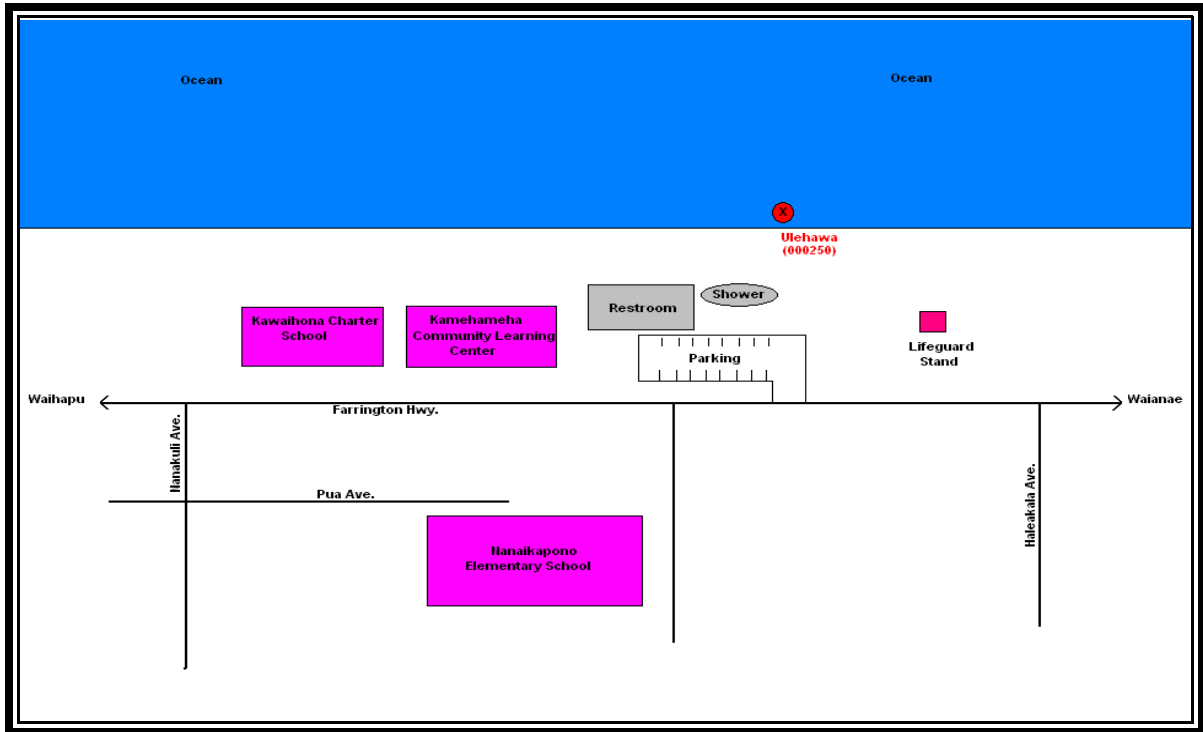
CLEAN WATER BRANCH MARINE RECREATIONAL MONITORING SITE

STORET NO: 000250
SAMPLING SITE: Ulehawa
LOCATION: Nanakuli, Oahu, Hawaii
LATITUDE: N21° 22'56.86"
LONGITUDE: W158° 08'50.30"
DATUM: NAD83



Ulehawa
Beach
(000250)





Ulehawa Beach 000250





Ulehawa Beach 000250

