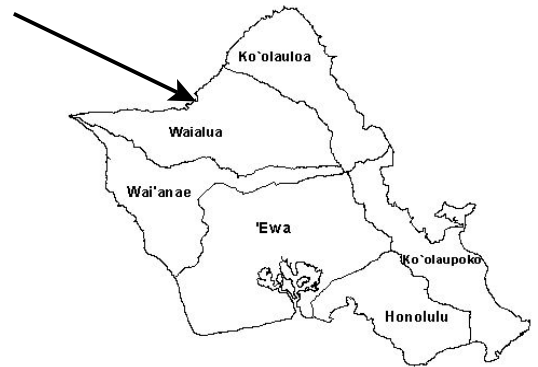
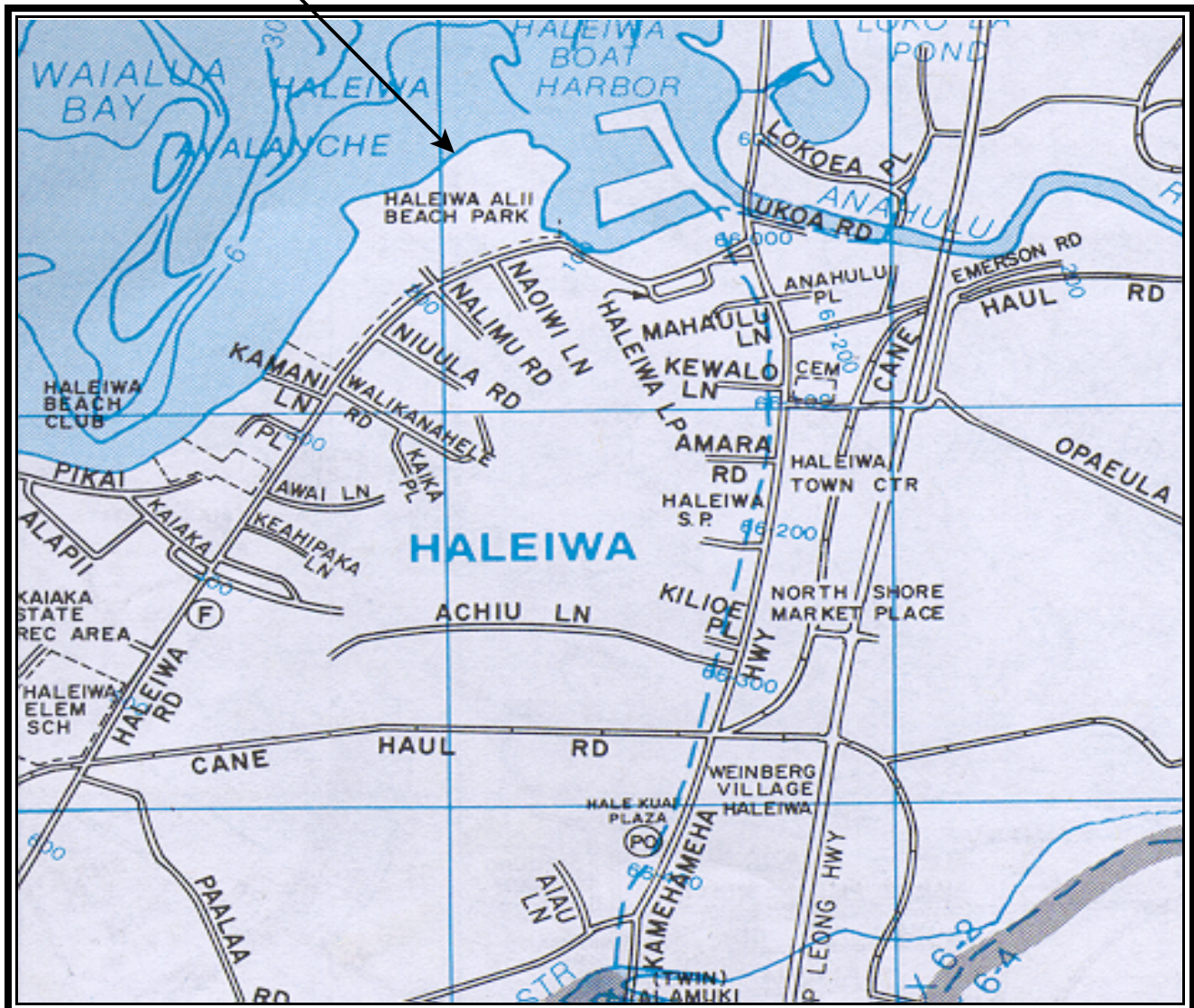


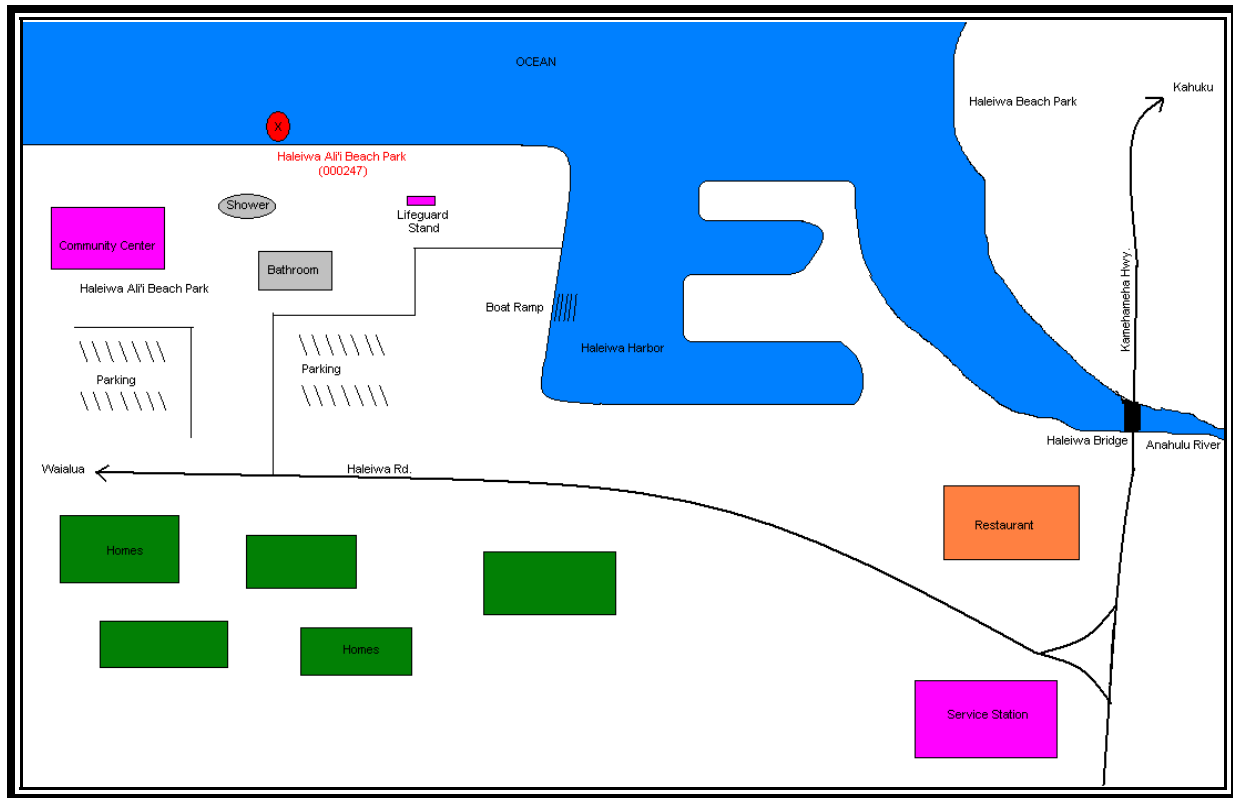
CLEAN WATER BRANCH MARINE RECREATIONAL MONITORING SITE

STORET NO: 000247
SAMPLING SITE: Haleiwa Alii Beach Park
LOCATION: Haleiwa, Oahu, Hawaii
LATITUDE: N21° 35'39.68"
LONGITUDE: W158° 06'28.77"
DATUM: NAD83



Haleiwa Alii Beach Park
(000247)





Haleiwa Alii Beach Park 000247





Haleiwa Alii Beach Park 000247

