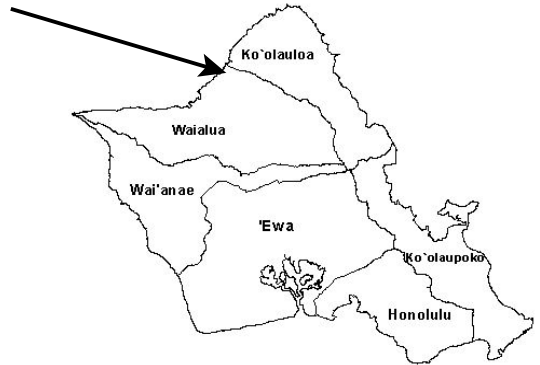
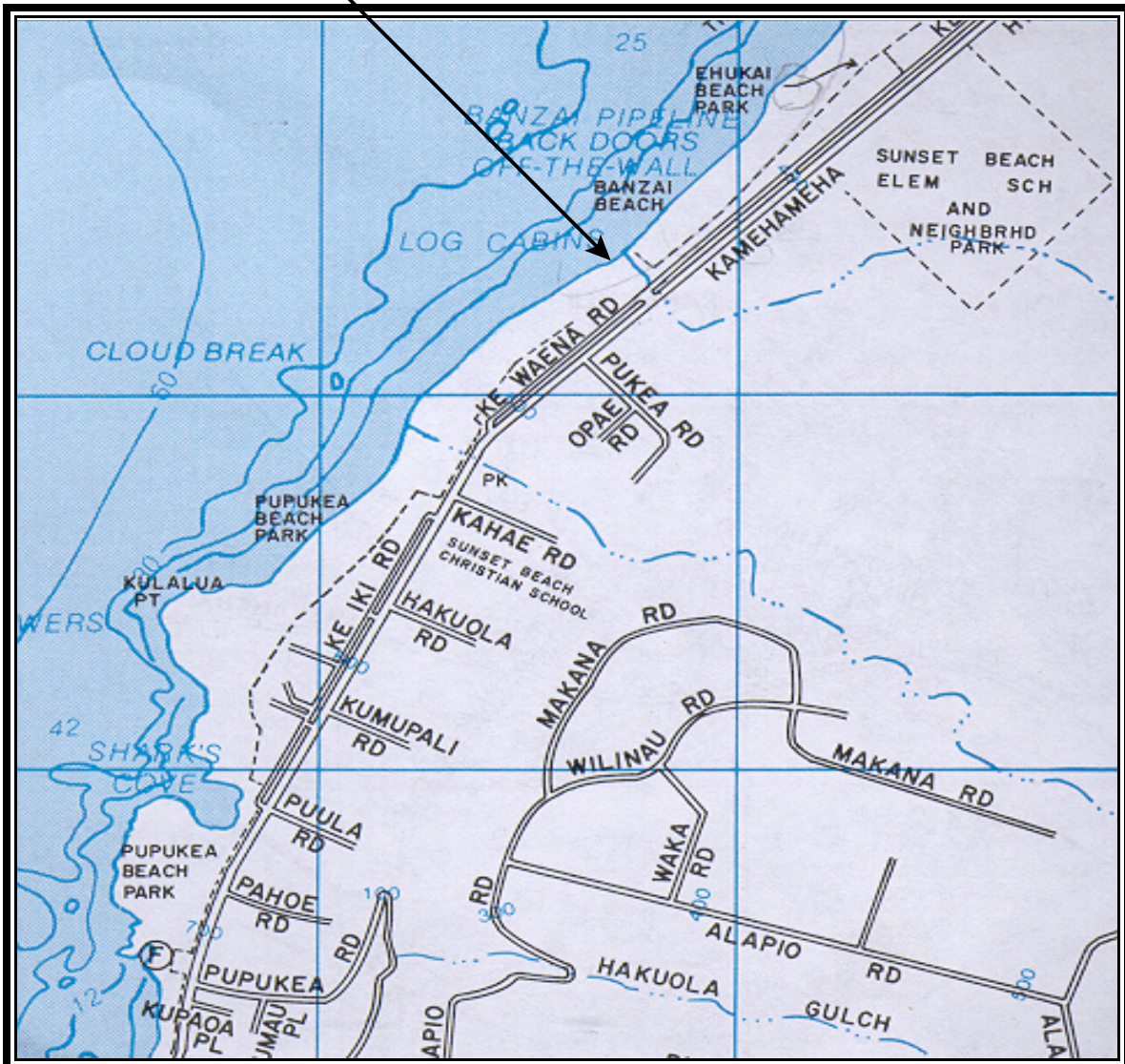


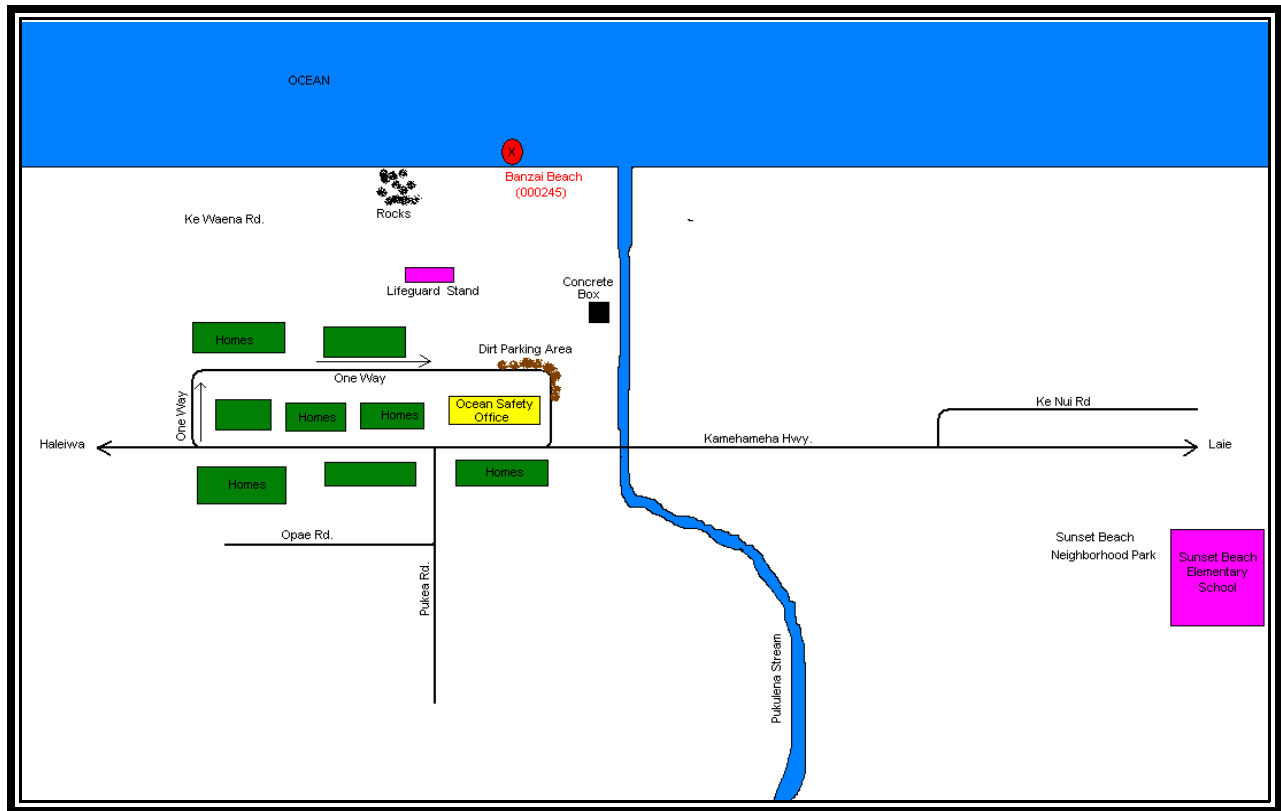
CLEAN WATER BRANCH MARINE RECREATIONAL MONITORING SITE

STORET NO: 000245
SAMPLING SITE: Banzai Beach
LOCATION: Pupukea, Oahu, Hawaii
LATITUDE: N21° 39'43.50
LONGITUDE: W158° 03'17.53"
DATUM: NAD83



Banzai Beach
(000245)





Banzai Beach 000245





Banzai Beach 000245

