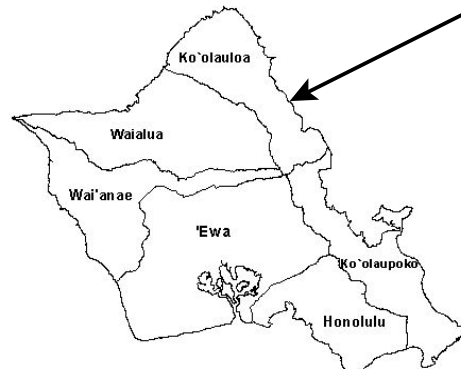
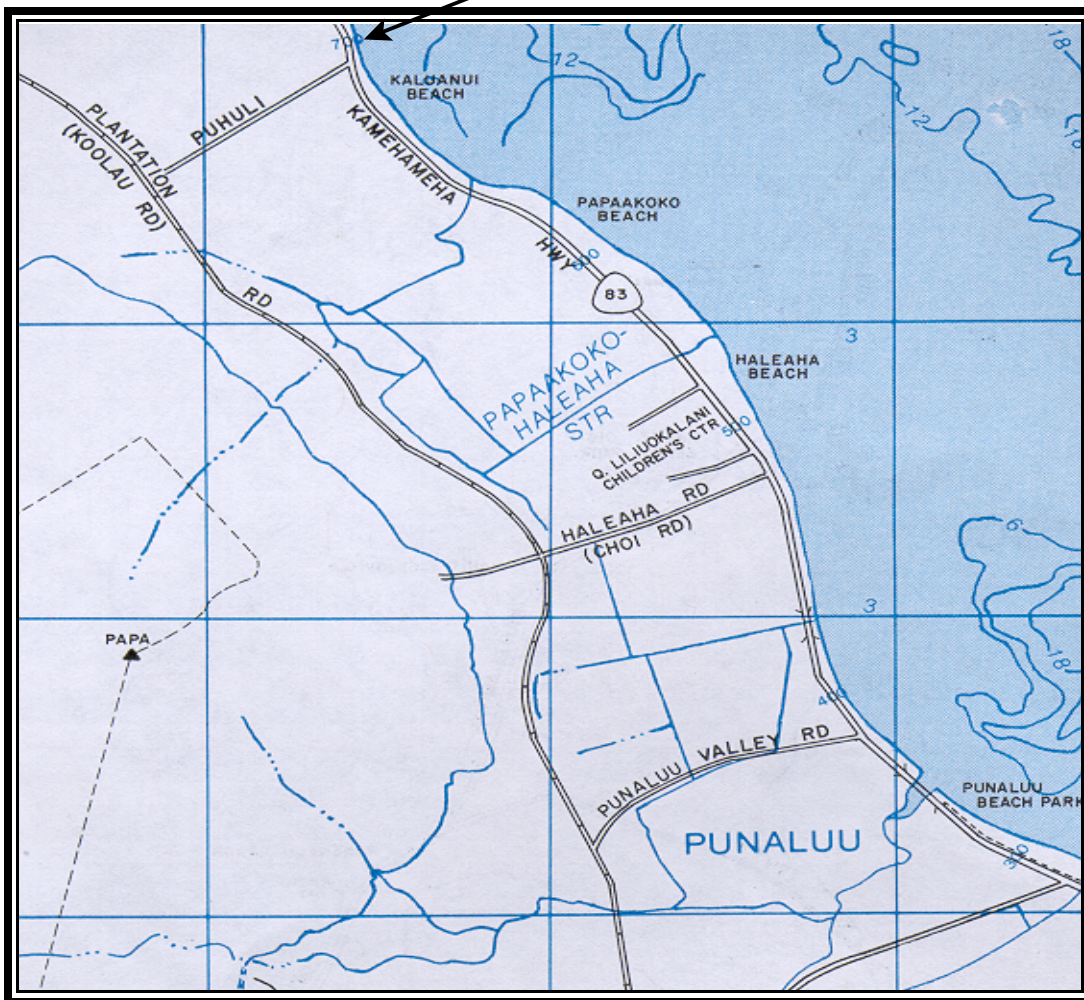


# CLEAN WATER BRANCH MARINE RECREATIONAL MONITORING SITE

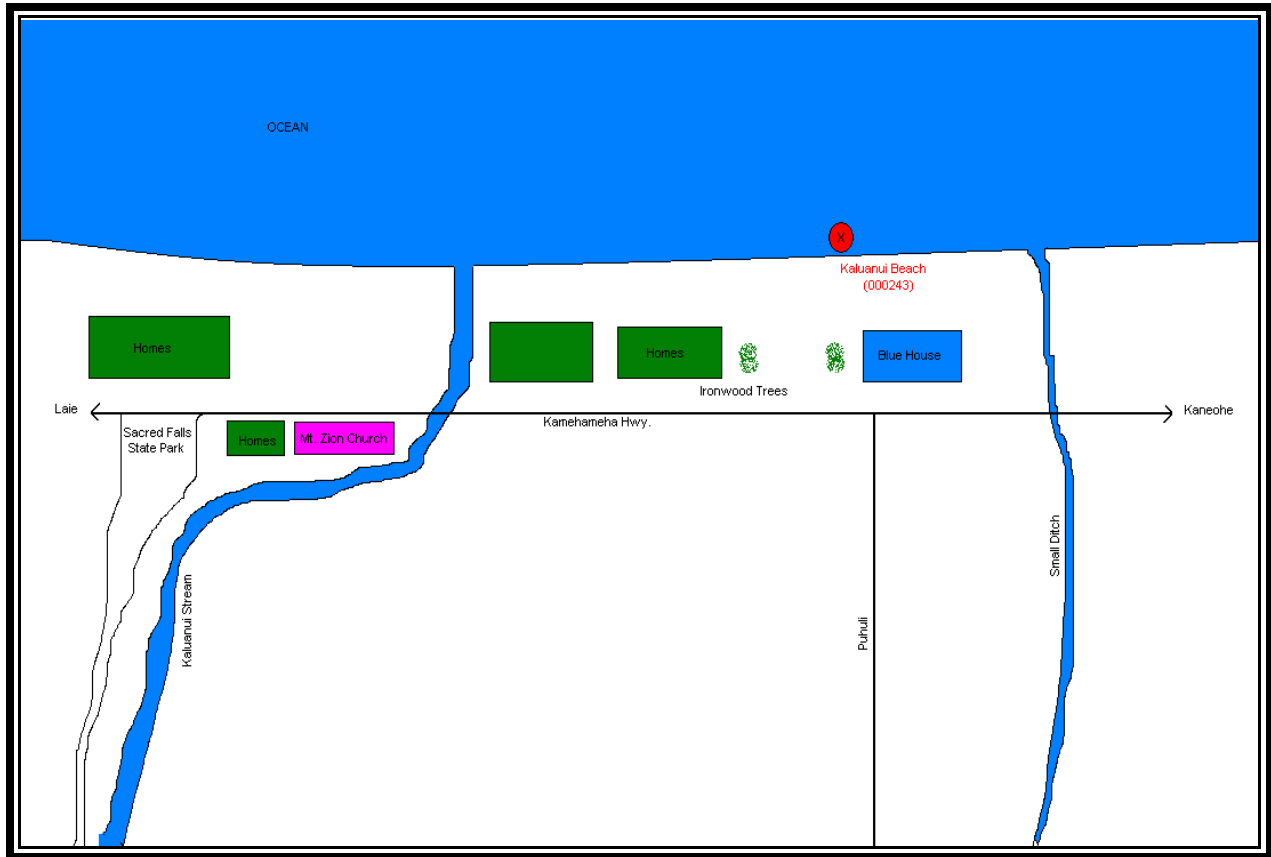
STORET NO: 000243  
SAMPLING SITE: Kaluanui Beach  
LOCATION: Hauula, Oahu, Hawaii  
LATITUDE: N21° 35'45.10"  
LONGITUDE: W157° 53'44.90"  
DATUM: NAD83



Kaluanui Beach  
(000243)



© Copyright, J R Clere; used with permission



**Kaluanui Beach 000243**





**Kaluanui Beach 000243**

