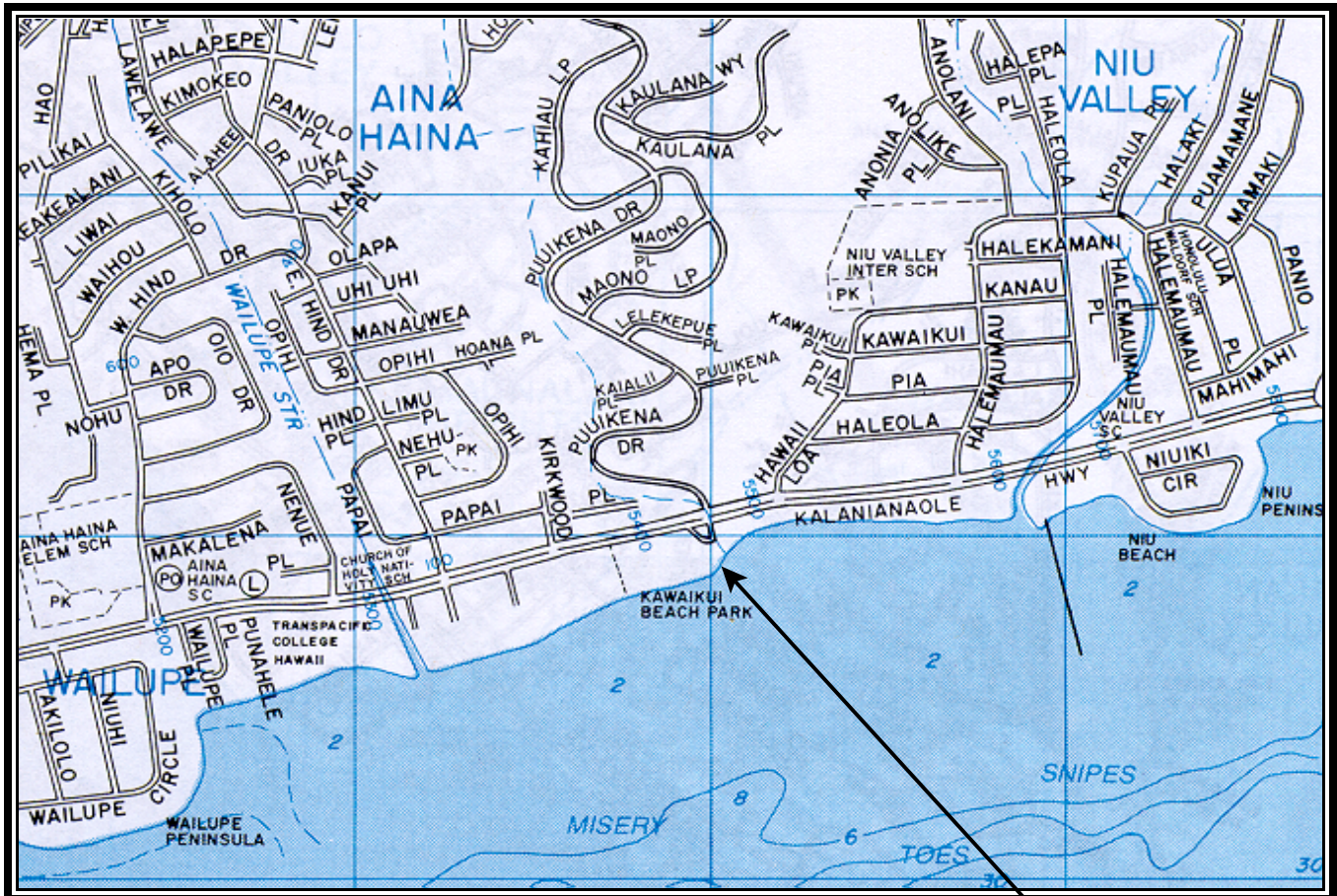
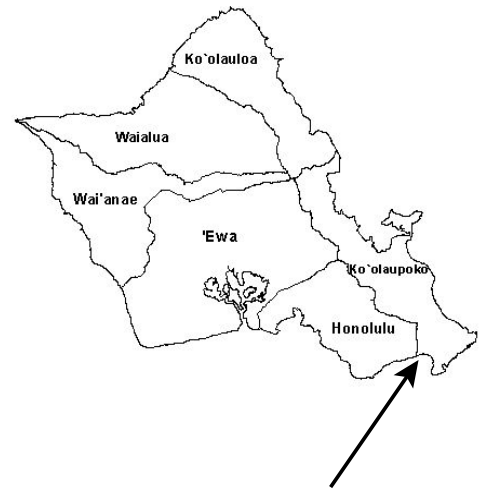


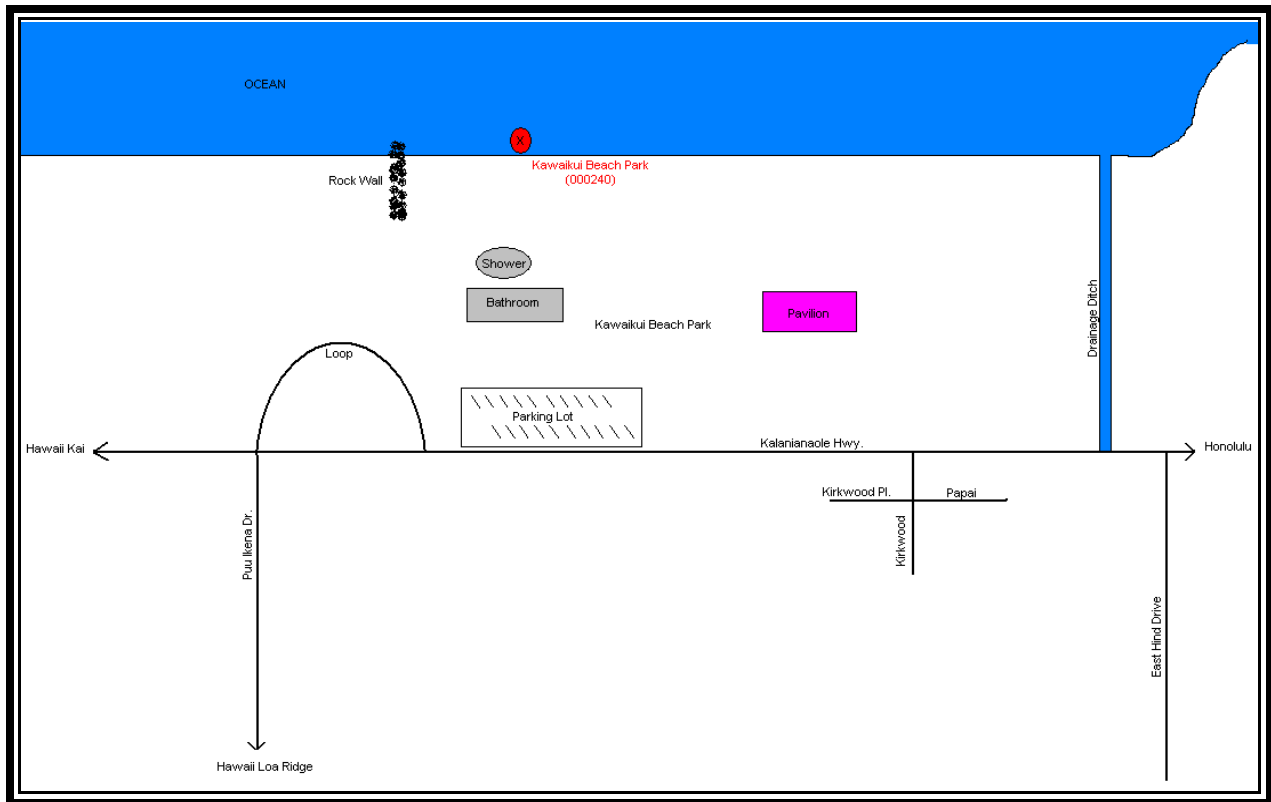
CLEAN WATER BRANCH MARINE RECREATIONAL MONITORING SITE

STORET NO: 000240
SAMPLING SITE: Kawaikui Beach Park
LOCATION: Aina Haina, Oahu, Hawaii
LATITUDE: N21° 16'43.55"
LONGITUDE: W157° 44'41.28"
DATUM: NAD83



© Copyright, J R Clere; used with permission

Kawaikui Beach Park
(000240)



Kawaikui Beach Park 000240





Kawaiikui Beach Park 000240

