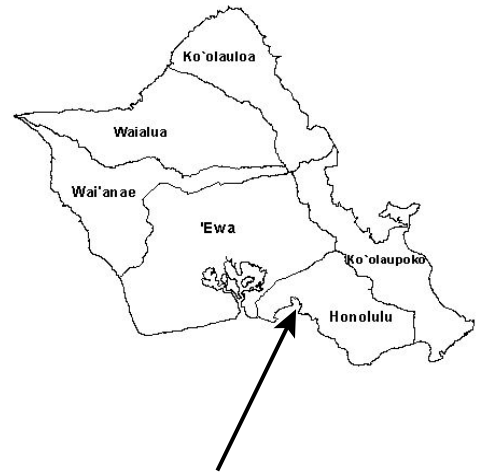
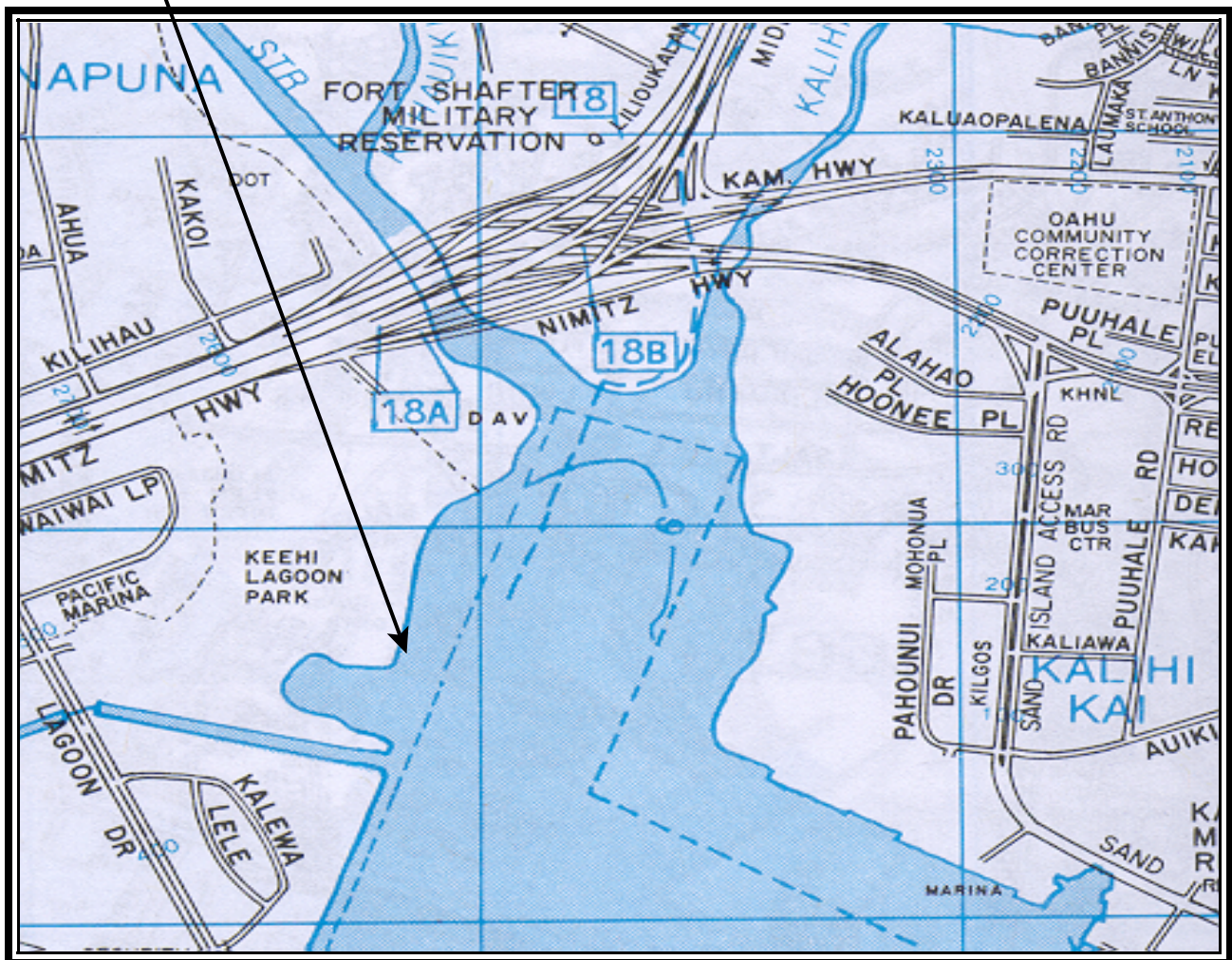


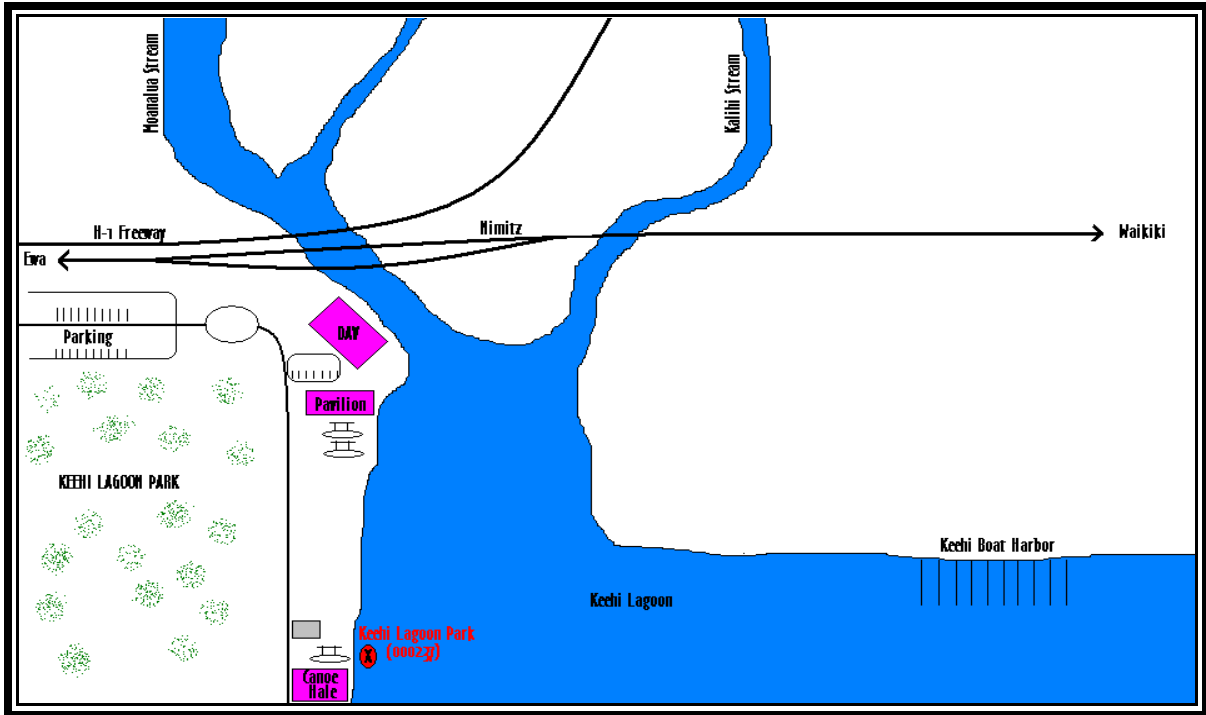
CLEAN WATER BRANCH MARINE RECREATIONAL MONITORING SITE

STORET NO: 000237
SAMPLING SITE: Keehi Lagoon Park
LOCATION: Honolulu, Oahu, Hawaii
LATITUDE: N21° 19'48.50"
LONGITUDE: W157° 53'48.80"
DATUM: NAD83



**Keehi Lagoon Park
(000237)**





Kechi Lagoon Park 000237





Keehi Lagoon Park 000237

