

# CLEAN WATER BRANCH

## MARINE RECREATIONAL MONITORING SITE

**STORET NO:** 000236

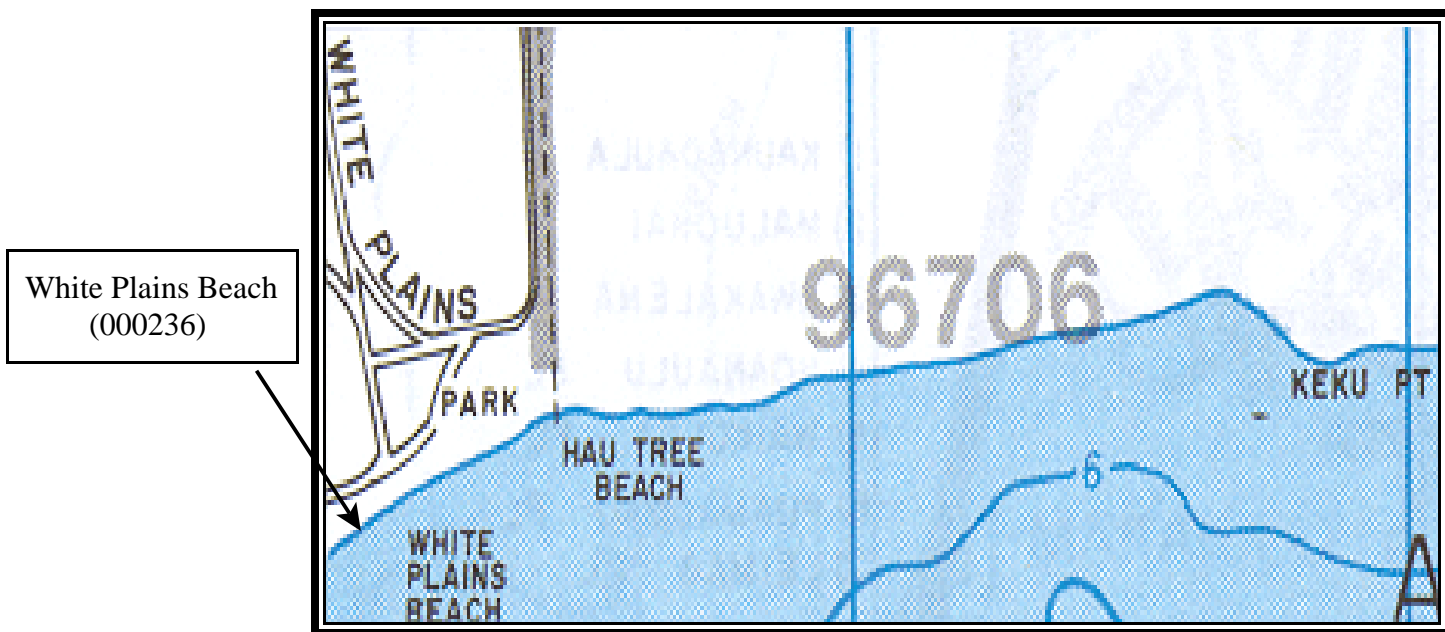
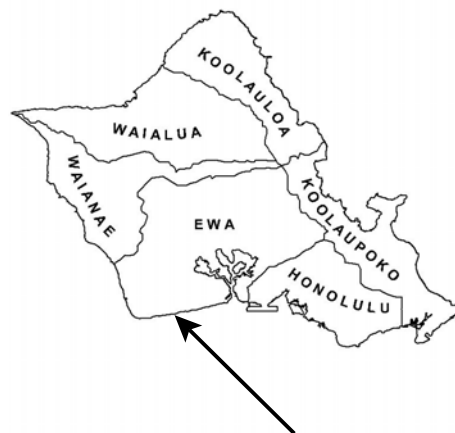
**SAMPLING SITE:** White Plains Beach

**LOCATION:** Ewa, Oahu, Hawaii

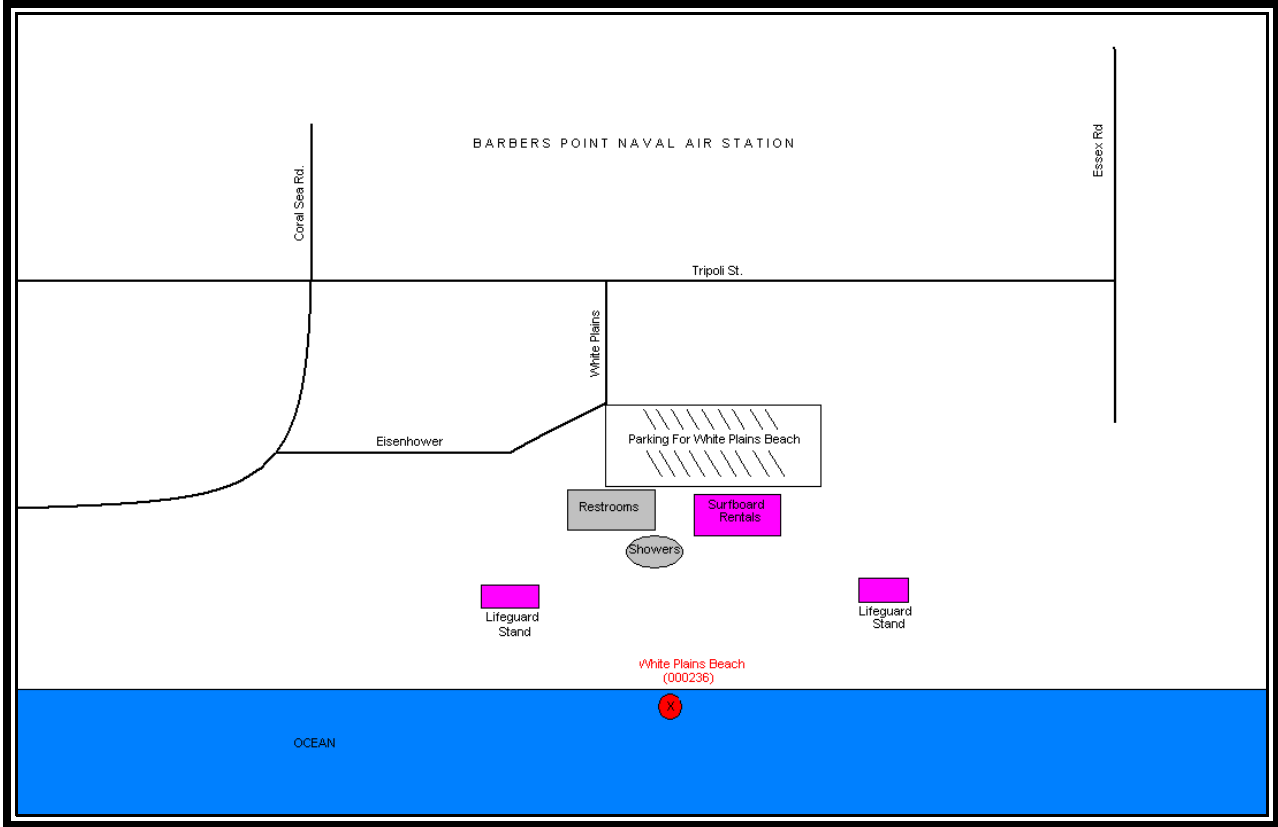
**LATITUDE:** N21° 18'12.30"

**LONGITUDE:** W158° 02'43.56"

**DATUM:** NAD83



© Copyright, J R Clere; used with permission



**White Plains Beach 000236**





**White Plains Beach 000236**

