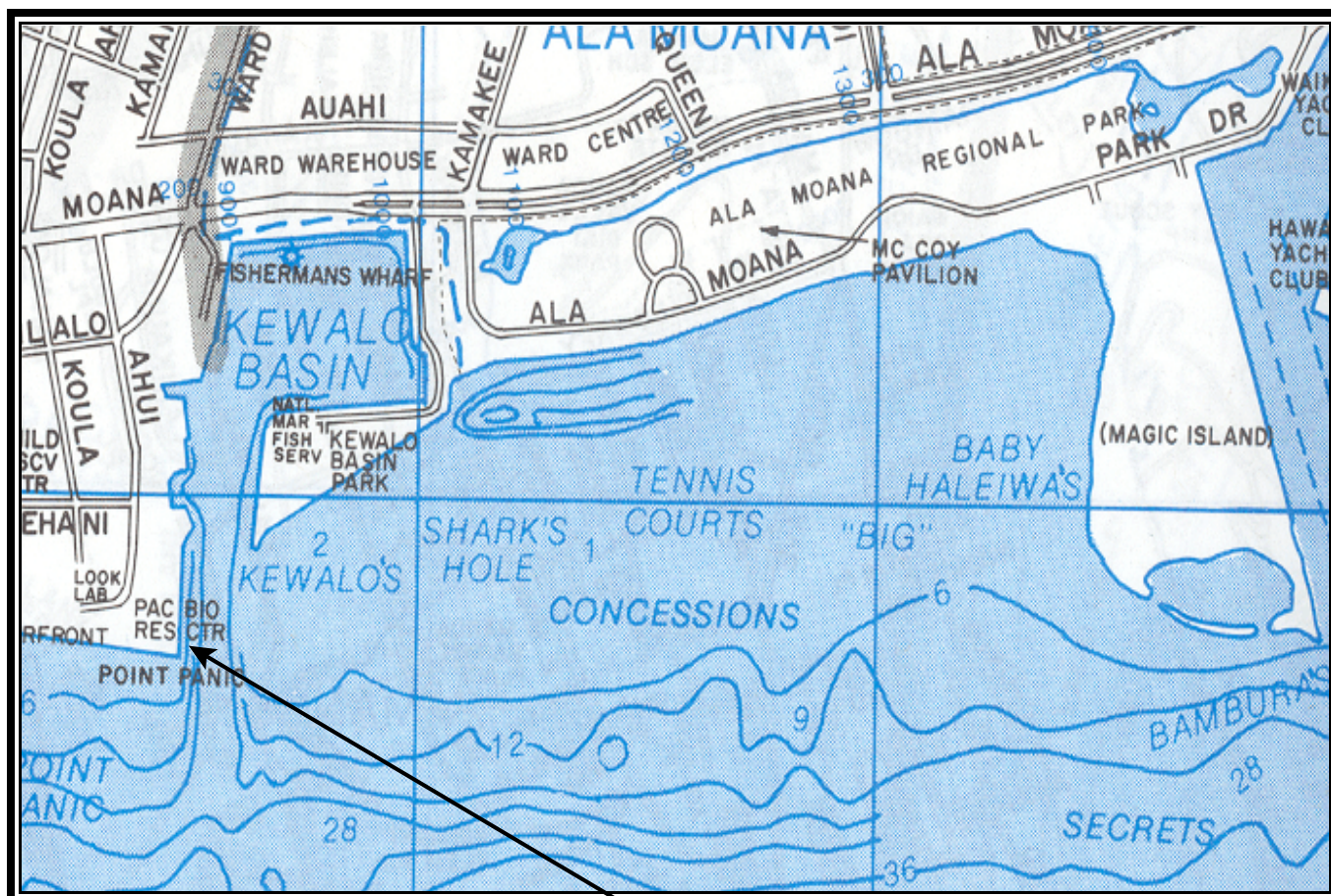
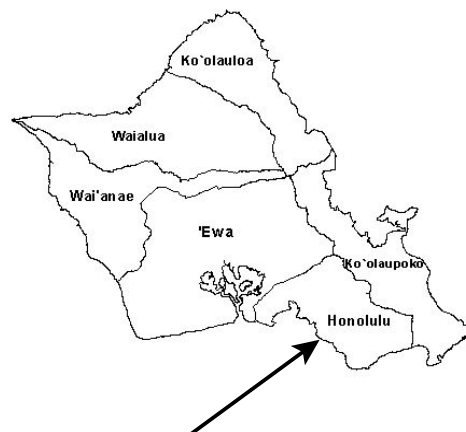


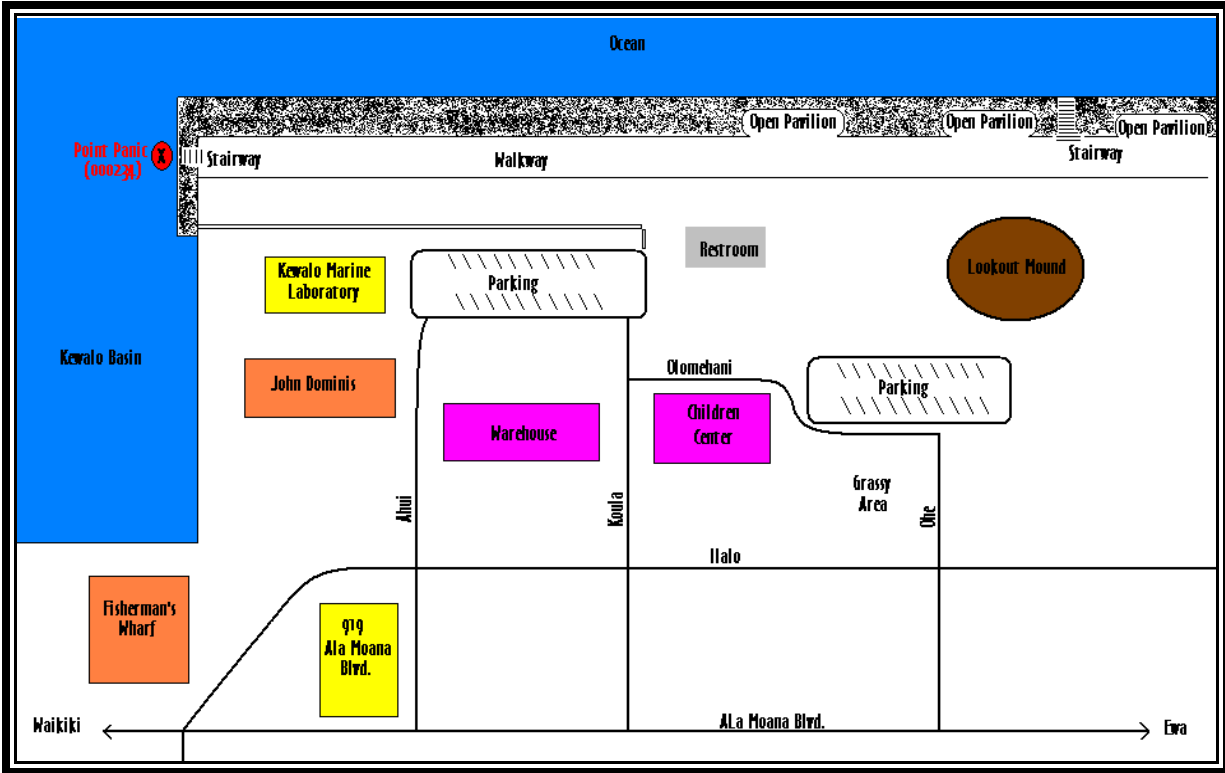
CLEAN WATER BRANCH MARINE RECREATIONAL MONITORING SITE

STORET NO: 000234
SAMPLING SITE: Point Panic
LOCATION: Honolulu, Oahu, Hawaii
LATITUDE: N21° 17'25.99"
LONGITUDE: W157° 51'39.67"
DATUM: NAD83



© Copyright, J R Clere; used with permission

Point Panic
(000234)



Point Panic 000234





Point Panic 000234

