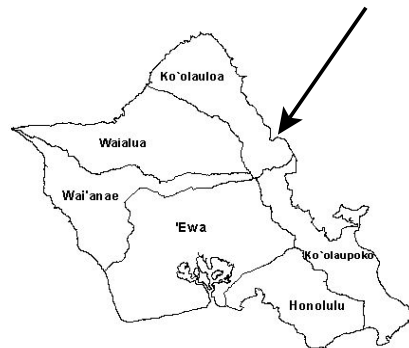
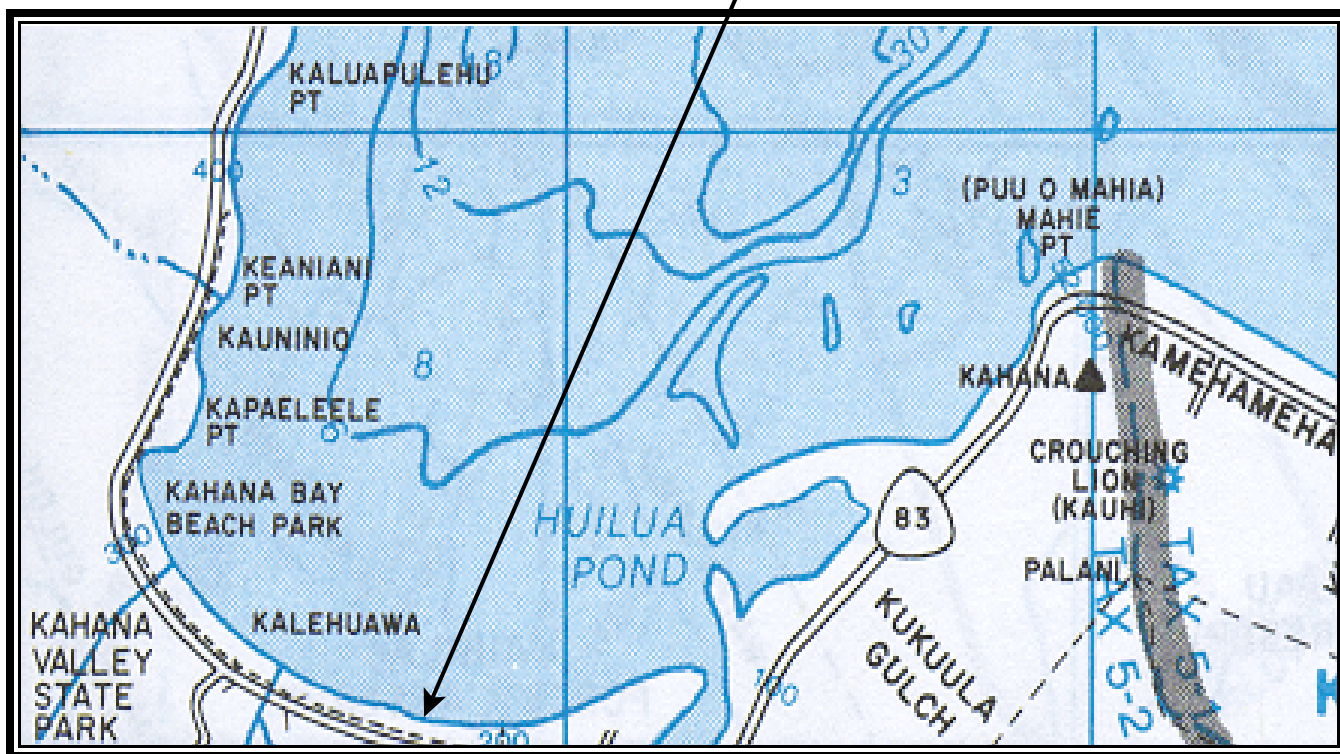


CLEAN WATER BRANCH MARINE RECREATIONAL MONITORING SITE

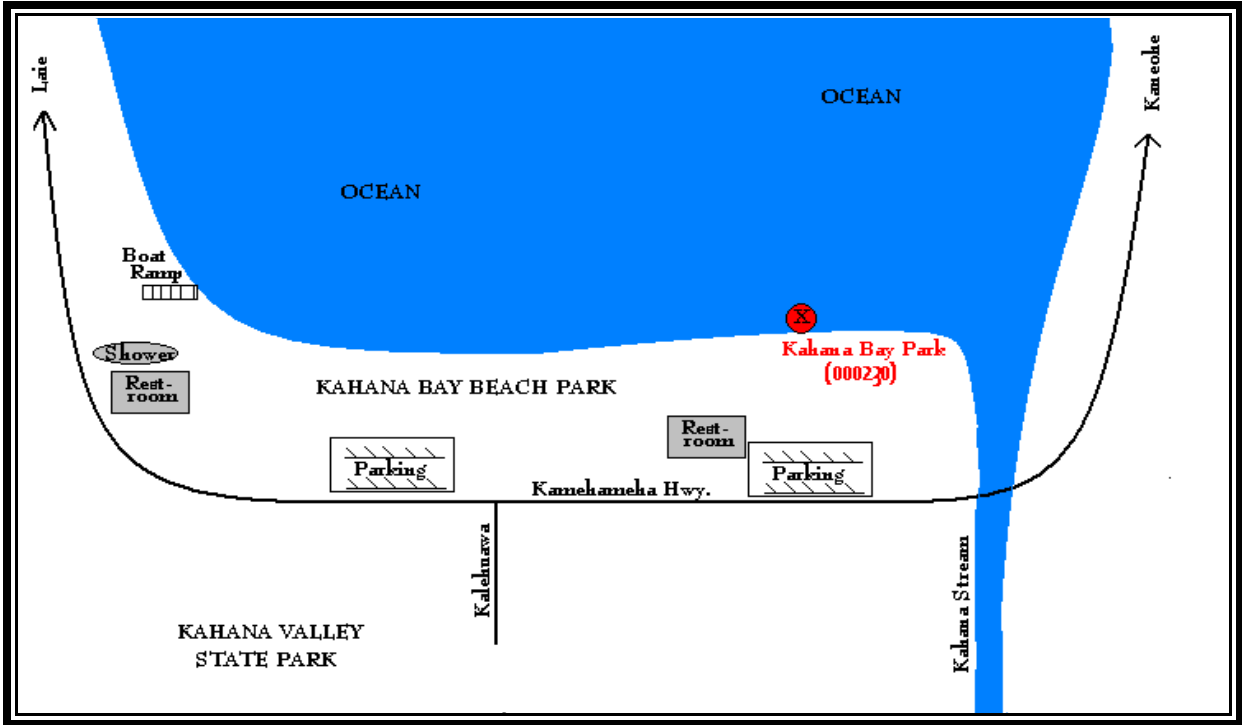
STORET NO: 000230
SAMPLING SITE: Kahana Bay Beach
LOCATION: Kahana, Oahu, Hawaii
LATITUDE: N21° 33'21.3"
LONGITUDE: W157° 52'21.7"
DATUM: NAD83



Kahana Bay Beach
(000230)



© Copyright, J R Clere; used with permission



Kahana Bay Beach 000230





Kahana Bay Beach 000230

