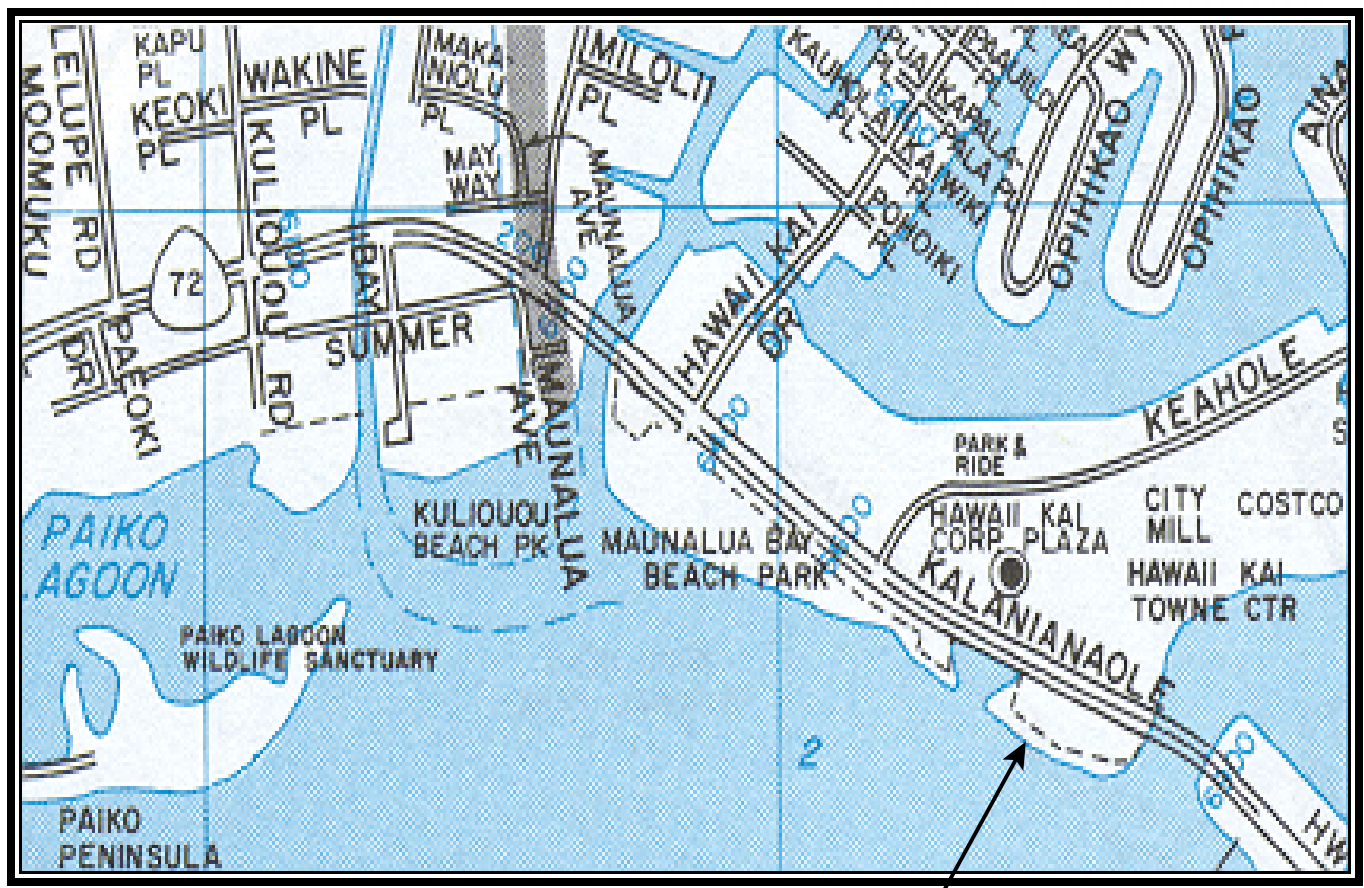
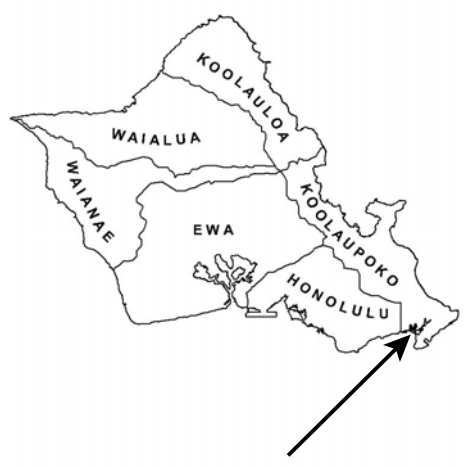


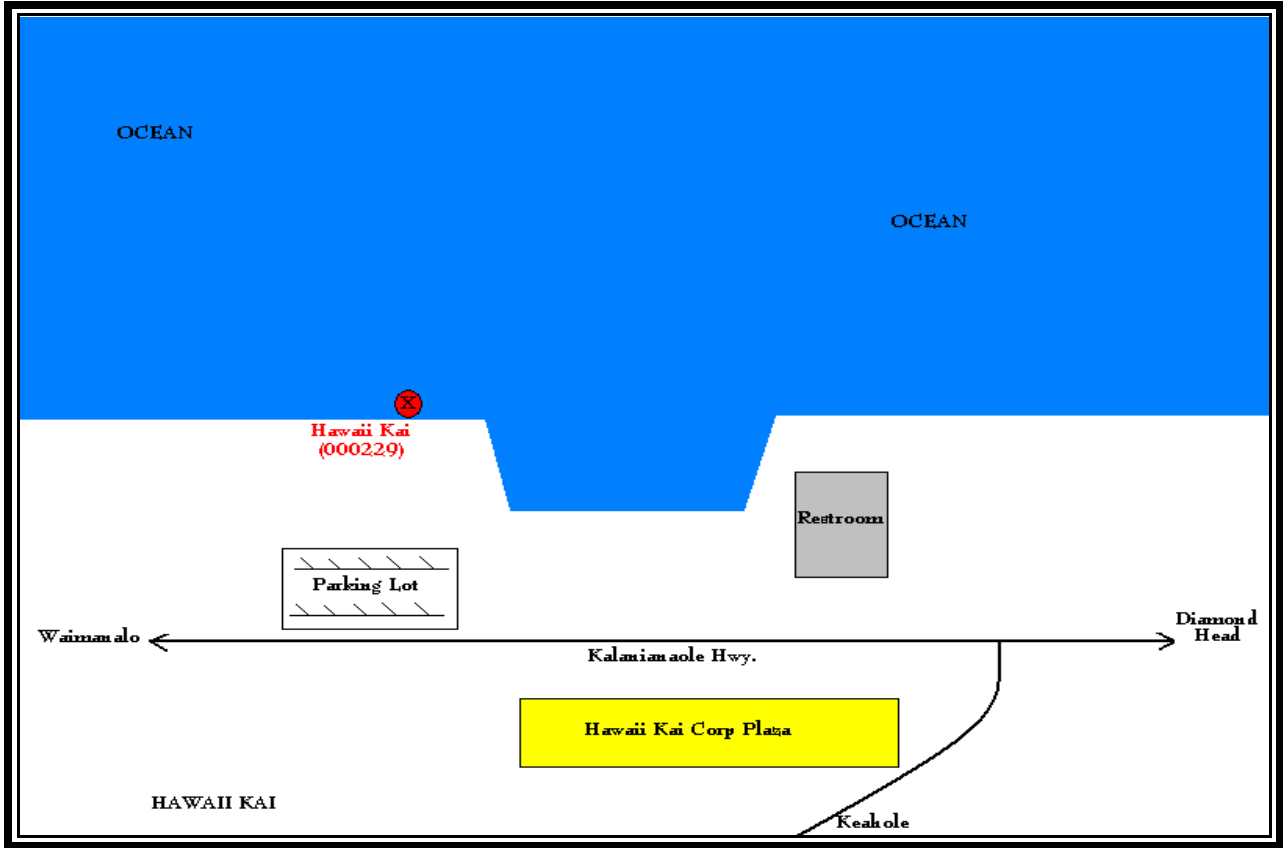
CLEAN WATER BRANCH MARINE RECREATIONAL MONITORING SITE

STORET NO: 000229
SAMPLING SITE: Hawaii Kai
LOCATION: Hawaii Kai, Oahu, Hawaii
LATITUDE: N21° 16'54.44"
LONGITUDE: W157° 42'49.61"
DATUM: NAD83



© Copyright, J R Clere; used with permission

Hawaii Kai
(000229)



Hawaii Kai 000229





Hawaii Kai 000229

