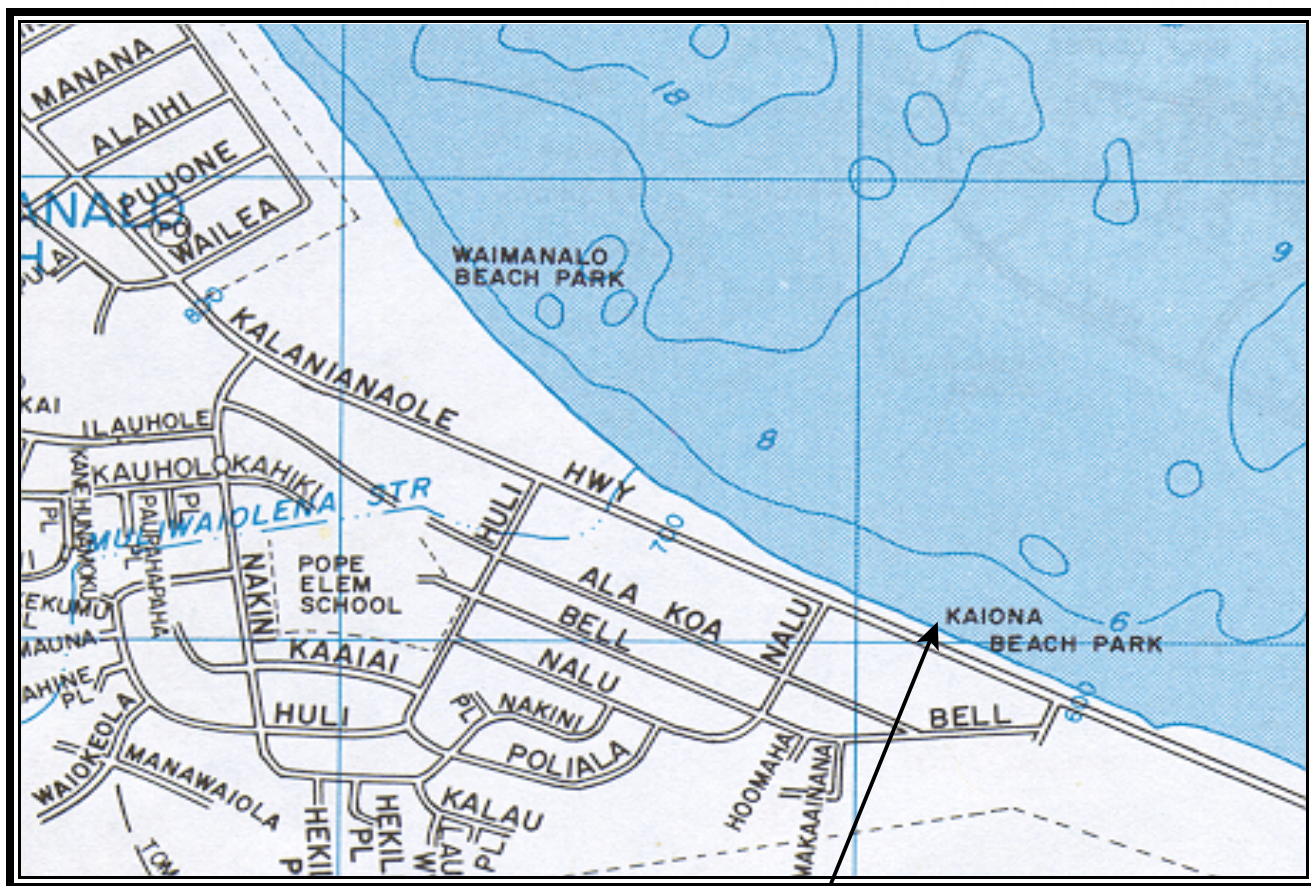
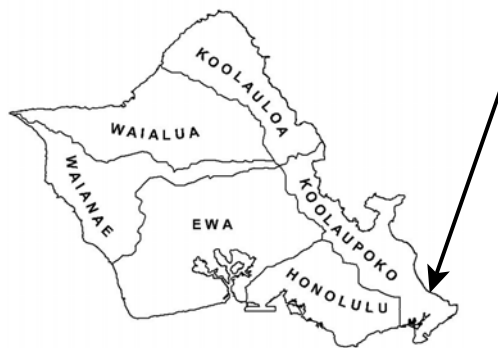


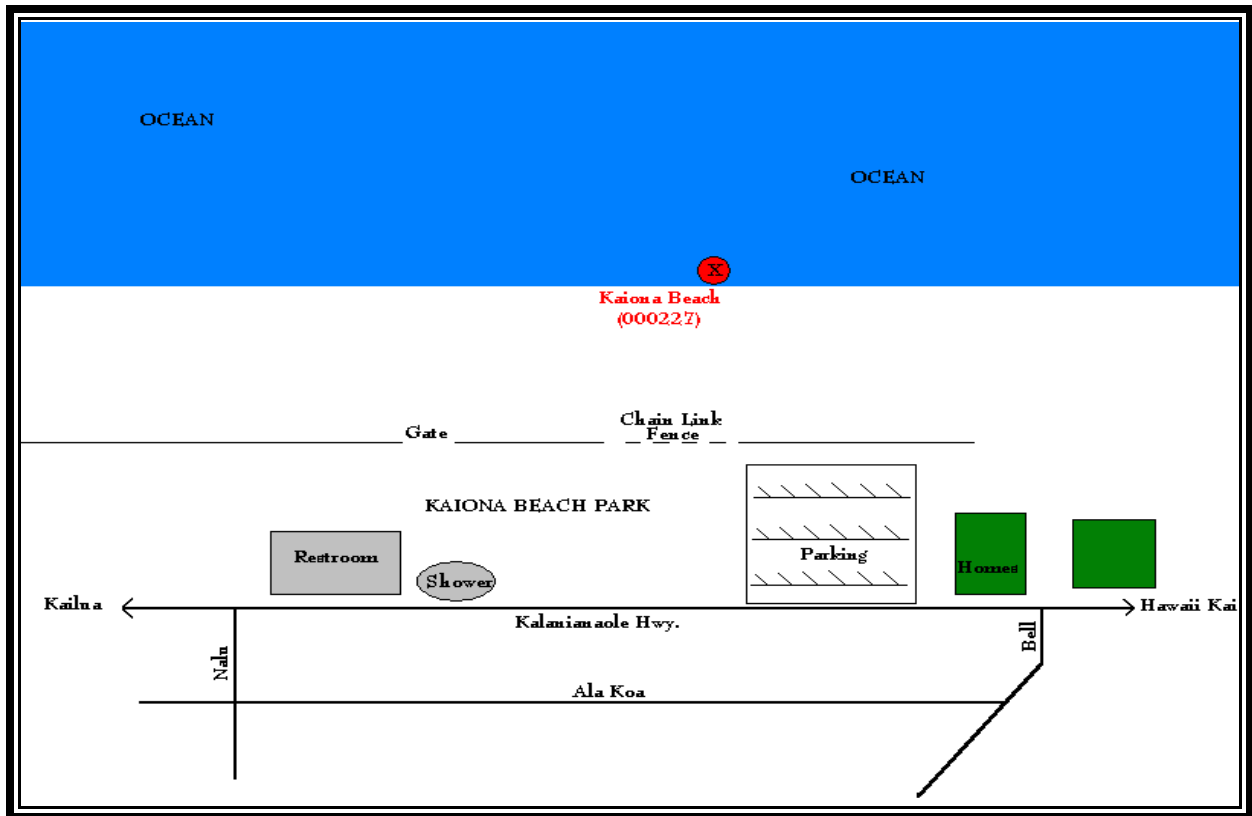
CLEAN WATER BRANCH MARINE RECREATIONAL MONITORING SITE

STORET NO: 000227
SAMPLING SITE: Kaiona Beach
LOCATION: Waimanalo, Oahu, Hawaii
LATITUDE: N21° 19'34.75"
LONGITUDE: W157° 40'58.08"
DATUM: NAD83



© Copyright, J R Clere; used with permission

Kaiona Beach
(000227)



Kaiona Beach 000227





Kaiona Beach 000227

