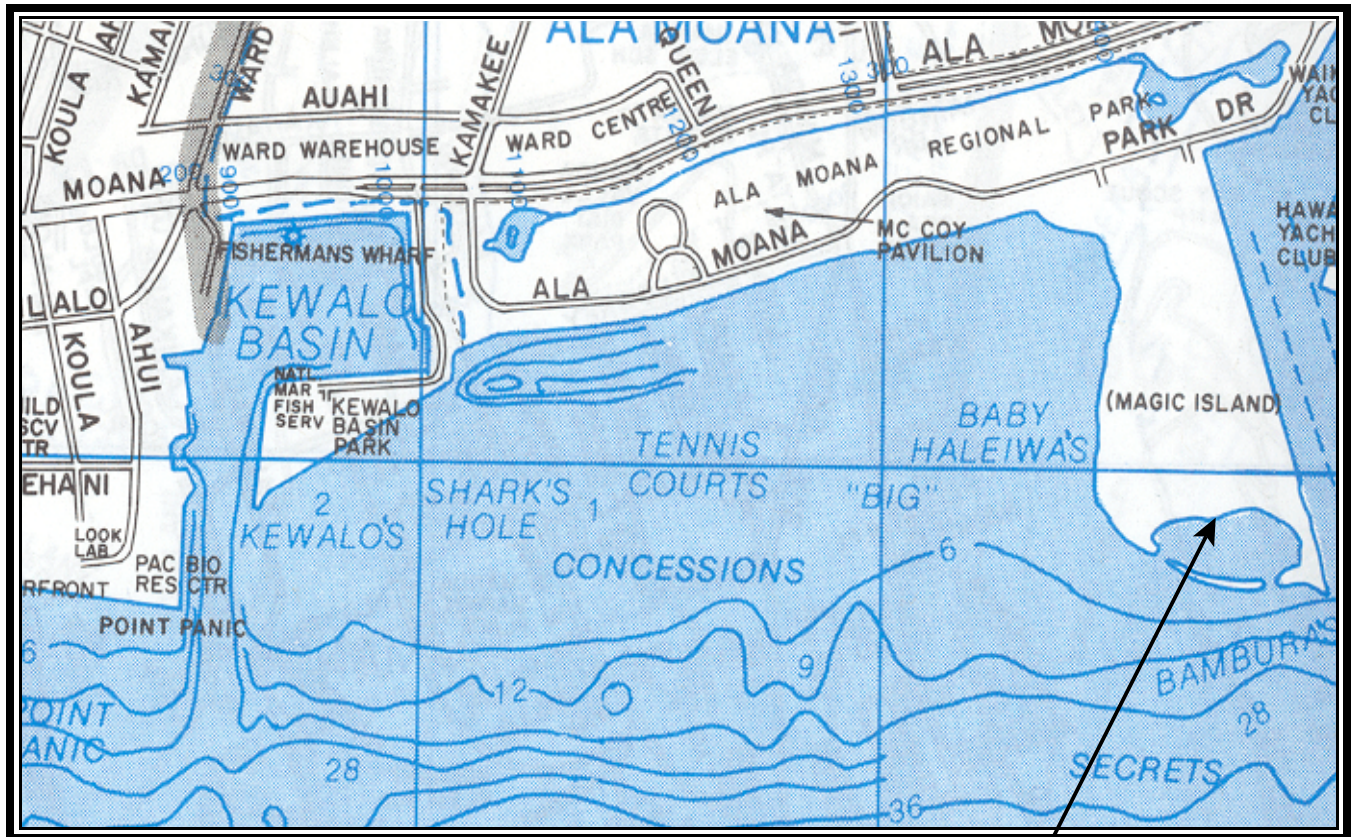
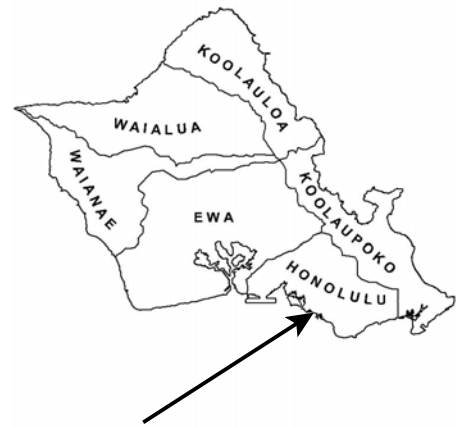


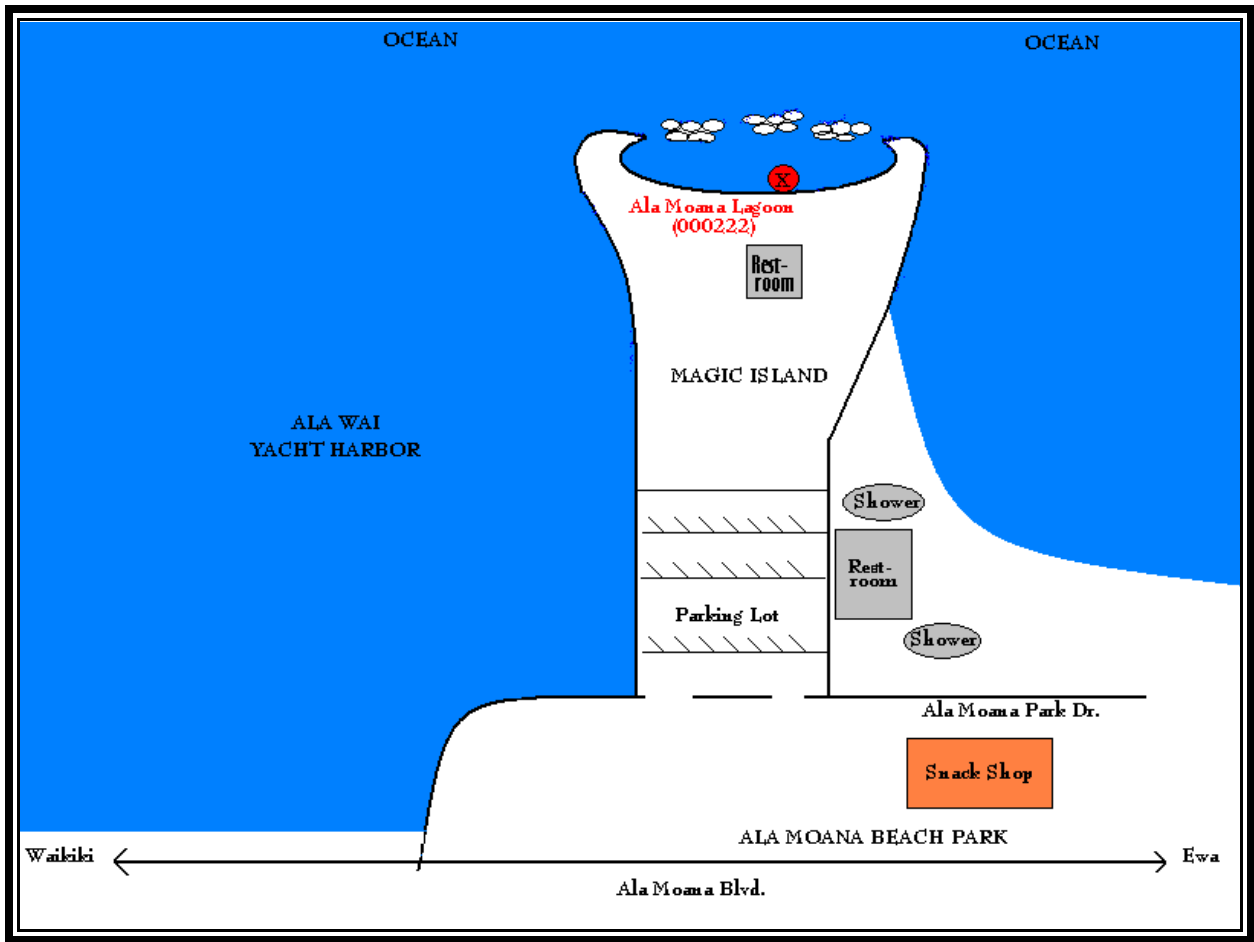
CLEAN WATER BRANCH MARINE RECREATIONAL MONITORING SITE

STORET NO: 000222
SAMPLING SITE: Ala Moana Lagoon
LOCATION: Honolulu, Oahu, Hawaii
LATITUDE: N21° 16'59.00"
LONGITUDE: W157° 50'46.40"
DATUM: NAD83



© Copyright, J R Clere; used with permission

Ala Moana Lagoon
(000222)



Ala Moana Lagoon 000222





Ala Moana Lagoon 000222

