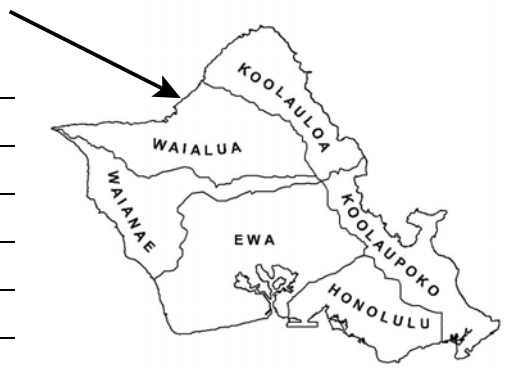
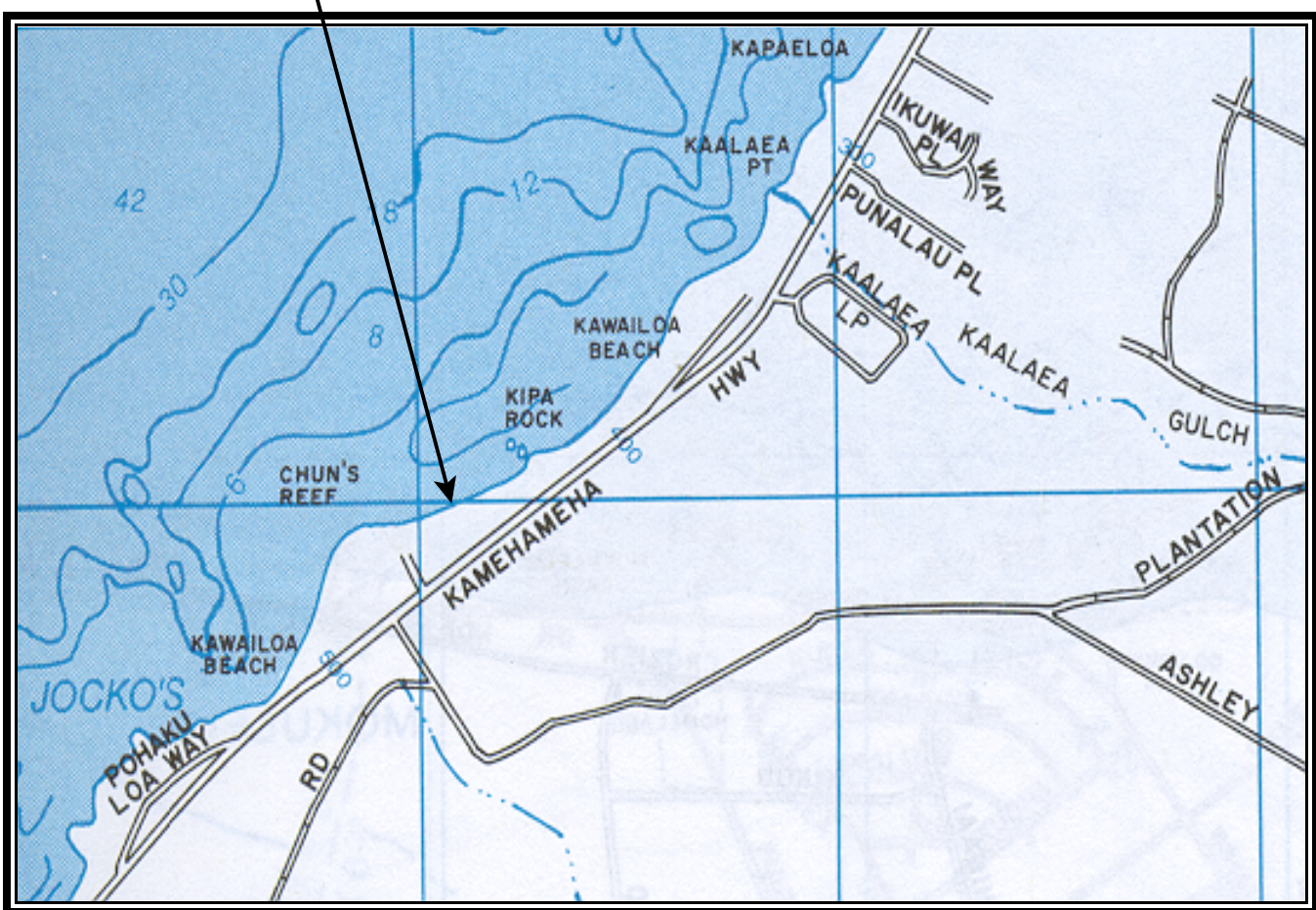


# CLEAN WATER BRANCH MARINE RECREATIONAL MONITORING SITE

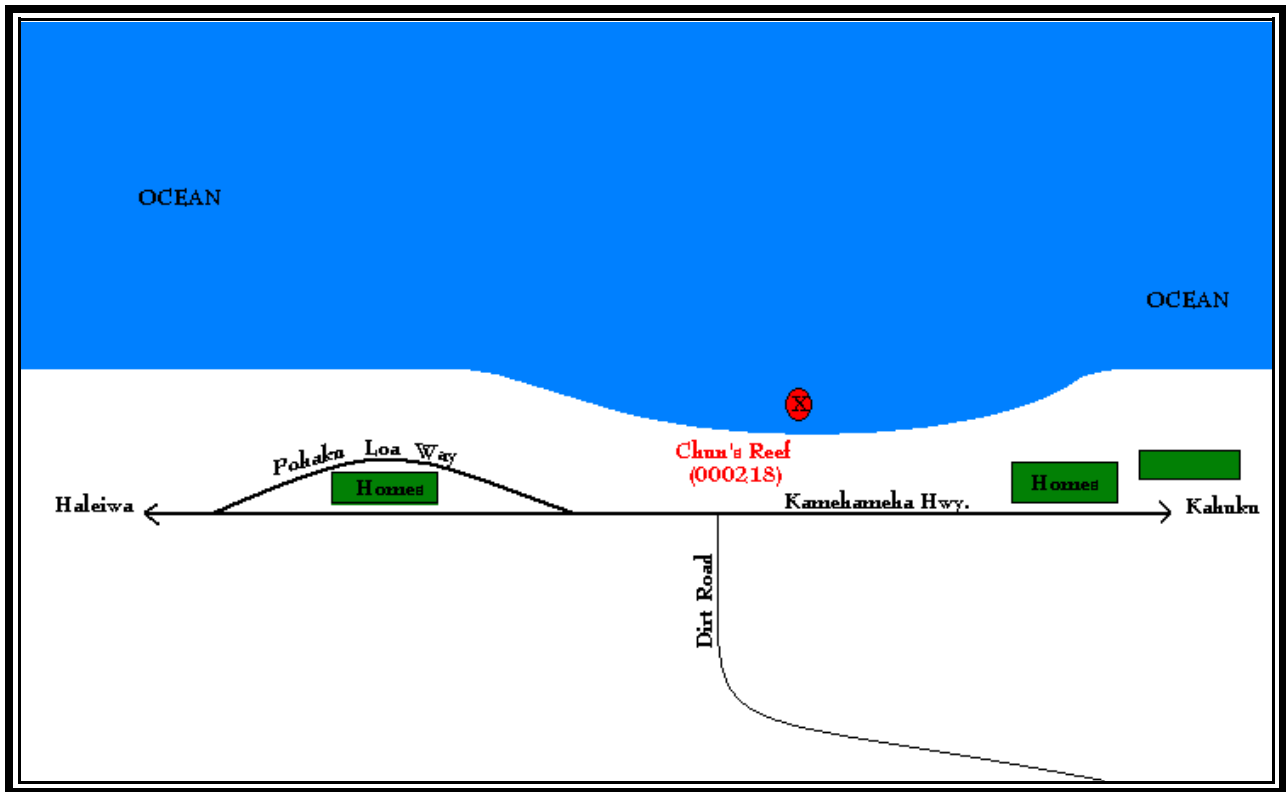
**STORET NO:** 000218  
**SAMPLING SITE:** Chun's Reef  
**LOCATION:** Haleiwa, Oahu, Hawaii  
**LATITUDE:** N21° 37'17.58"  
**LONGITUDE:** W158° 04'55.30"  
**DATUM:** NAD83



Chun's Reef  
(000218)



© Copyright, J R Clere; used with permission



**Chun's Reef 000218**





**Chun's Reef 000218**

