

# CLEAN WATER BRANCH MARINE RECREATIONAL MONITORING SITE

STORET NO: 000214

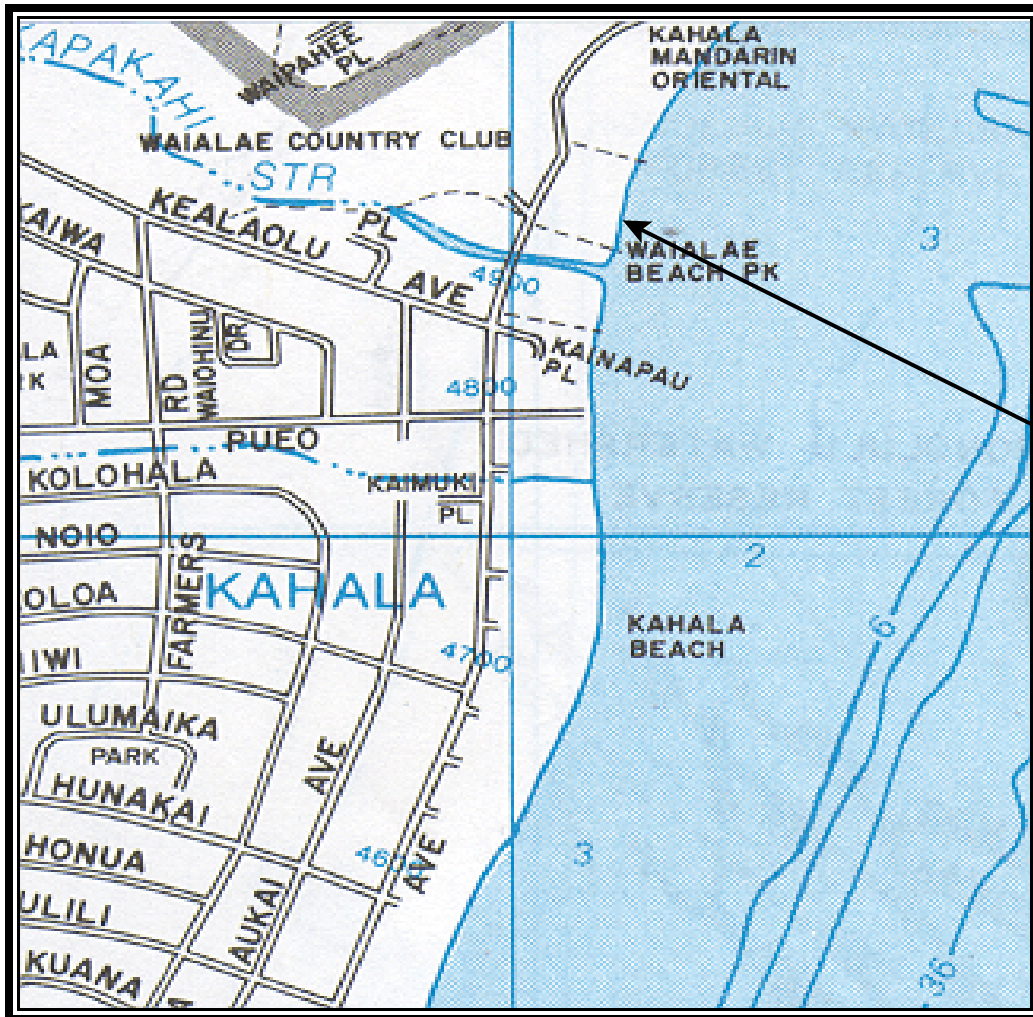
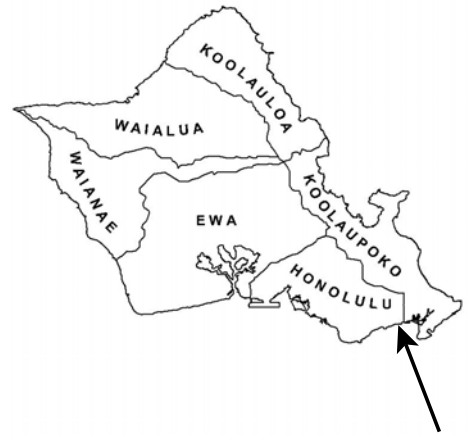
SAMPLING SITE: Waialae - Kahala Beach

LOCATION: Waialae, Oahu, Hawaii

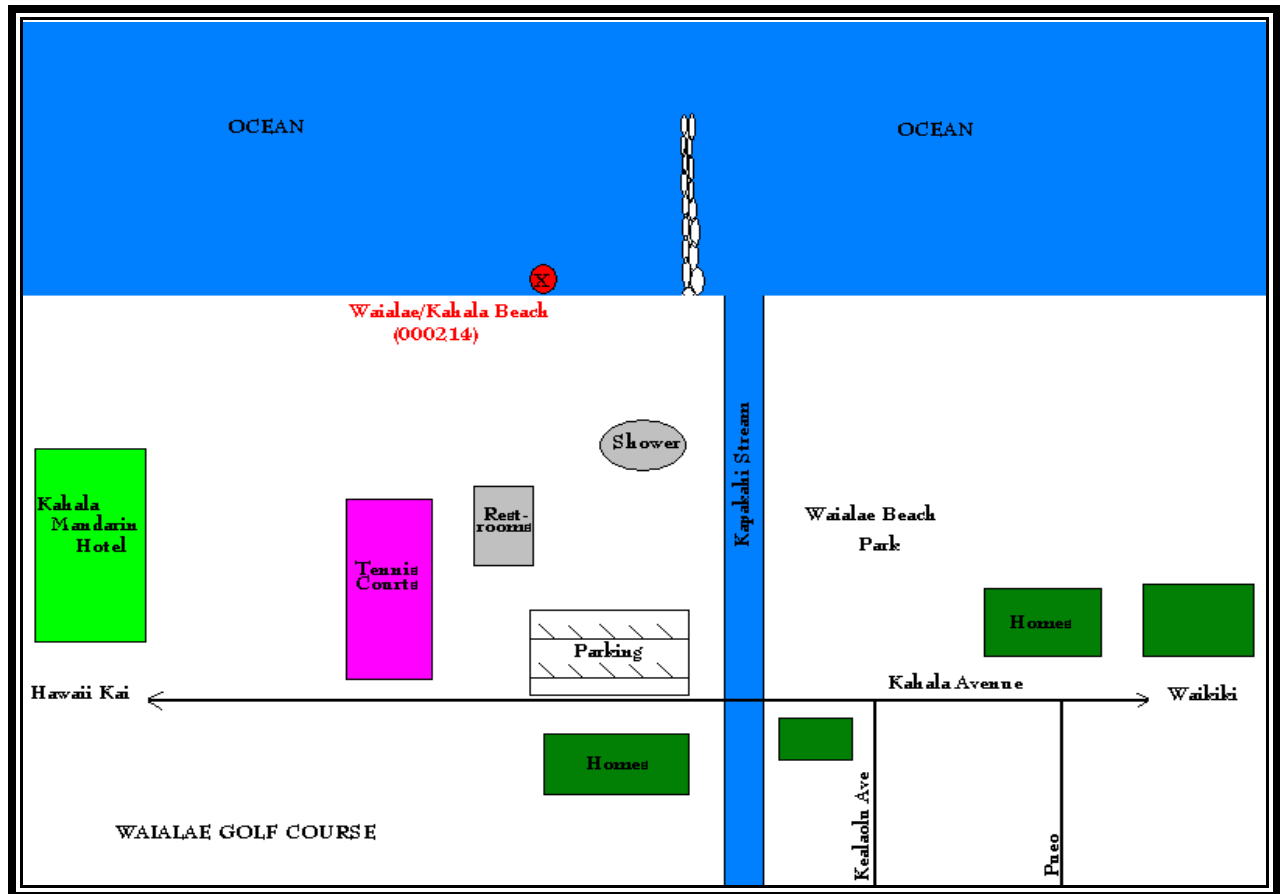
LATITUDE: N21° 16'10.18"

LONGITUDE: W157° 46'36.24"

DATUM: NAD83



Waialae - Kahala Beach  
(000214)



Waialae-Kahala Beach 000214





Waialae-Kahala Beach 000214

