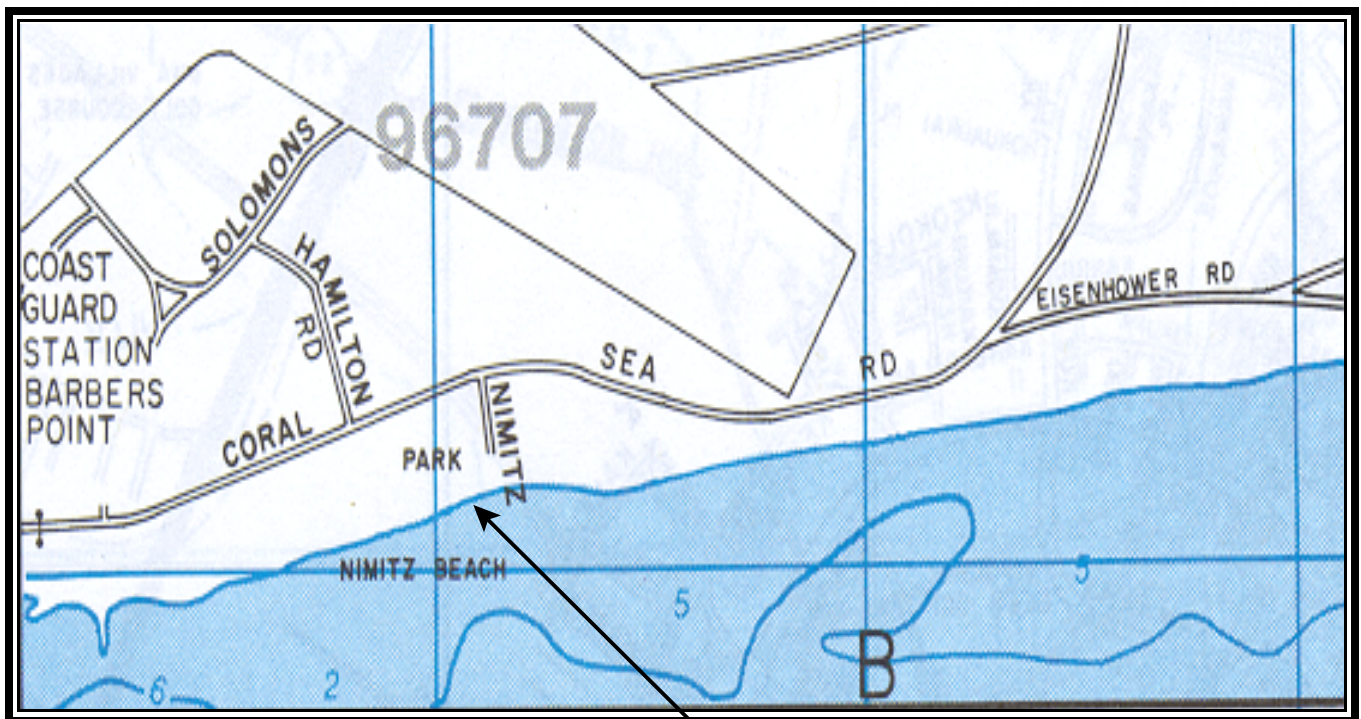
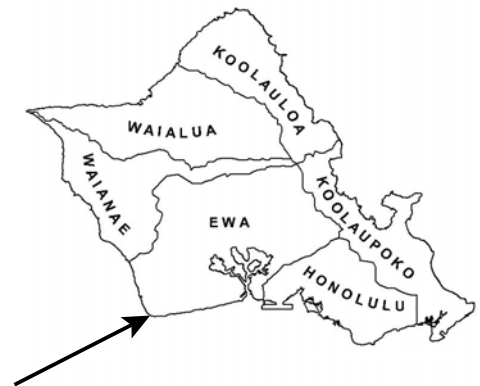


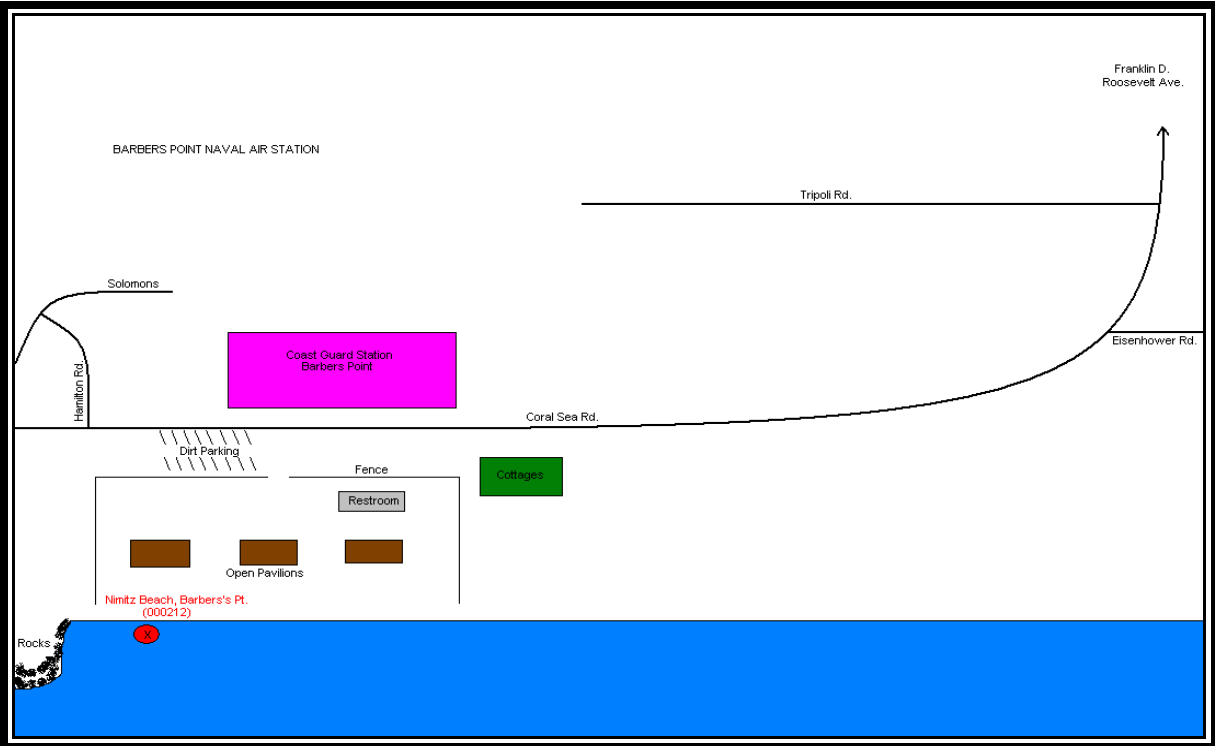
CLEAN WATER BRANCH MARINE RECREATIONAL MONITORING SITE

STORET NO: 000212
SAMPLING SITE: Nimitz Beach, Barber's Pt.
LOCATION: Ewa, Oahu, Hawaii
LATITUDE: N21° 17'54.65"
LONGITUDE: W158° 04'23.64"
DATUM: NAD83



© Copyright, J R Clere; used with permission

Nimitz Beach, Barber's Pt.
(000212)



Nimitz Beach, Barber's Pt. 000212





Nimitz Beach, Barber's Pt. 000212

