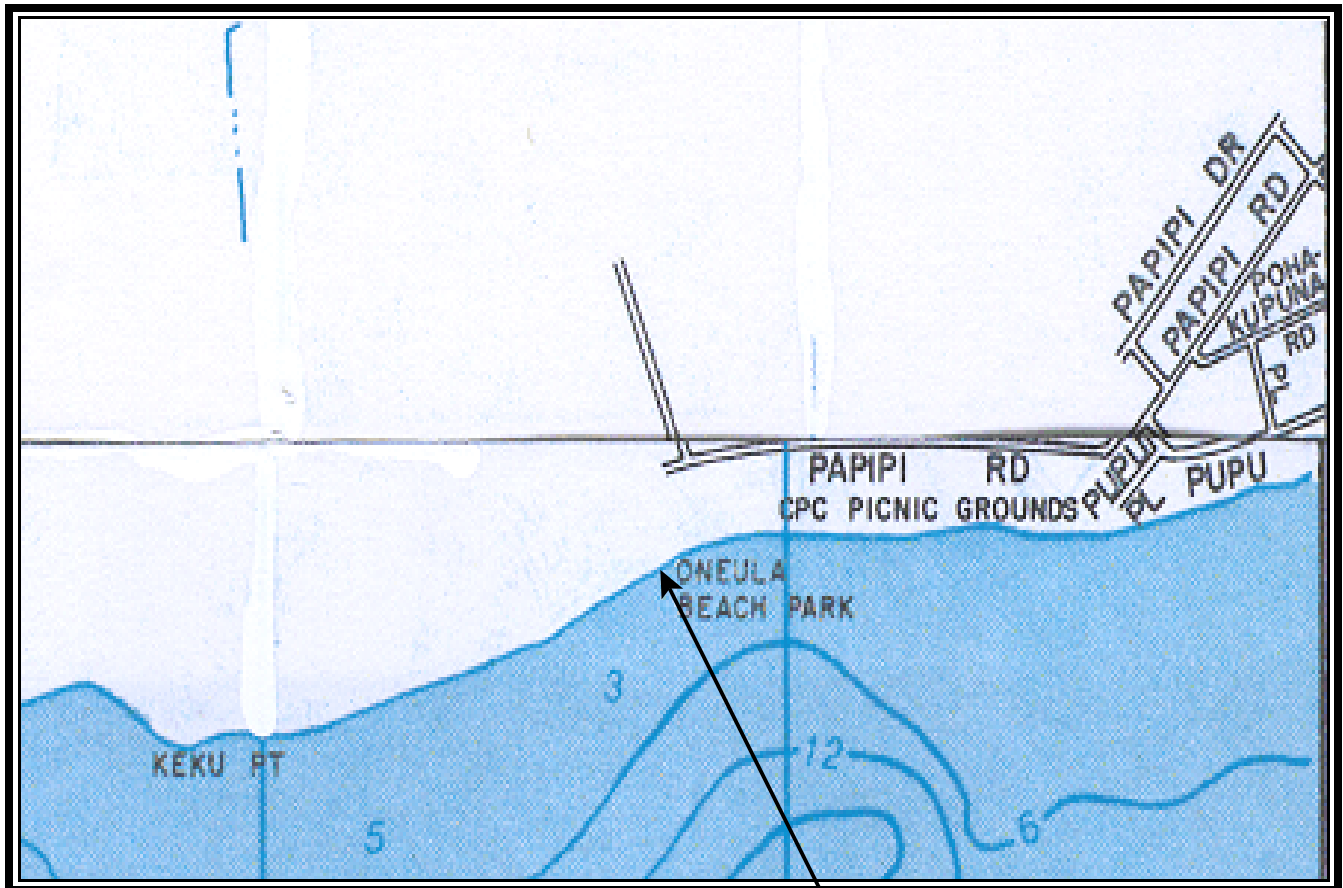
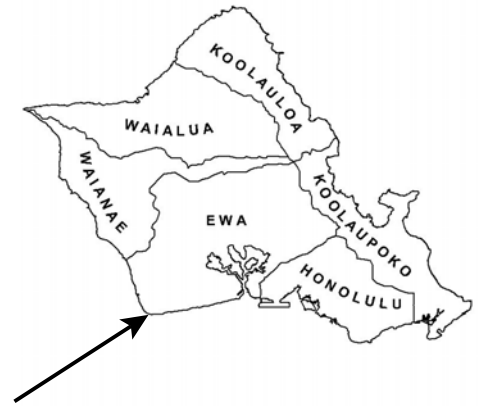
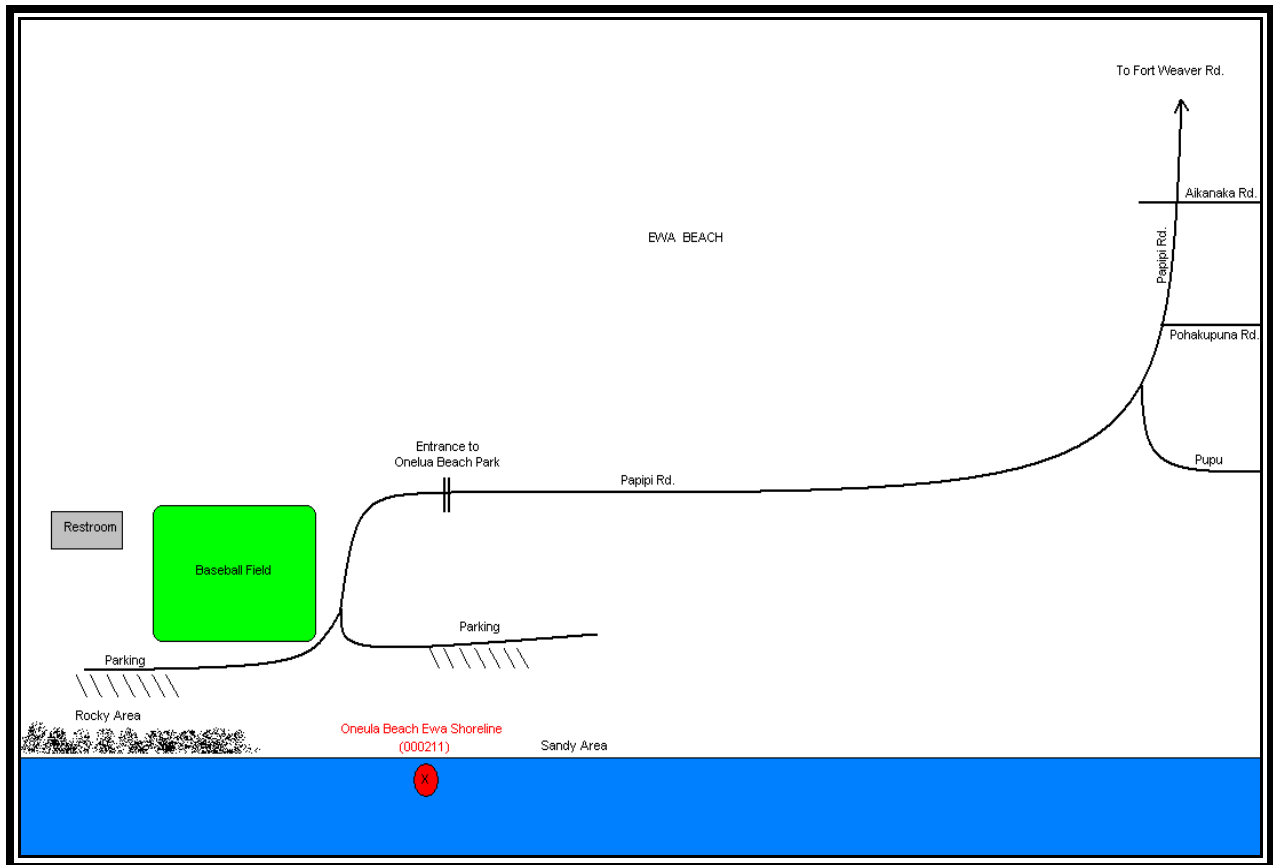


CLEAN WATER BRANCH MARINE RECREATIONAL MONITORING SITE

STORET NO: 000211
SAMPLING SITE: Oneula Beach
LOCATION: Ewa, Oahu, Hawaii
LATITUDE: N21° 18'16.20"
LONGITUDE: W158° 01'57.96"
DATUM: NAD83



Oneula Beach, Ewa
Shoreline



Oneula Beach Ewa Shoreline 000211





Oneula Beach Ewa Shoreline 000211

