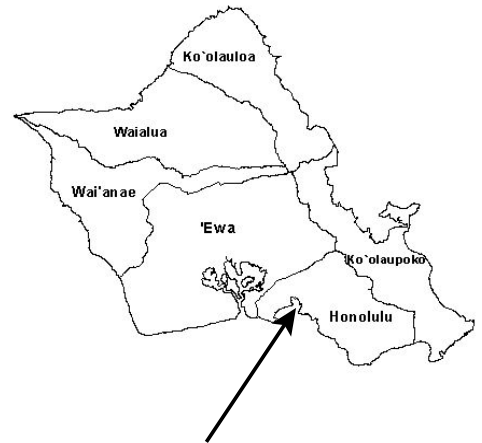
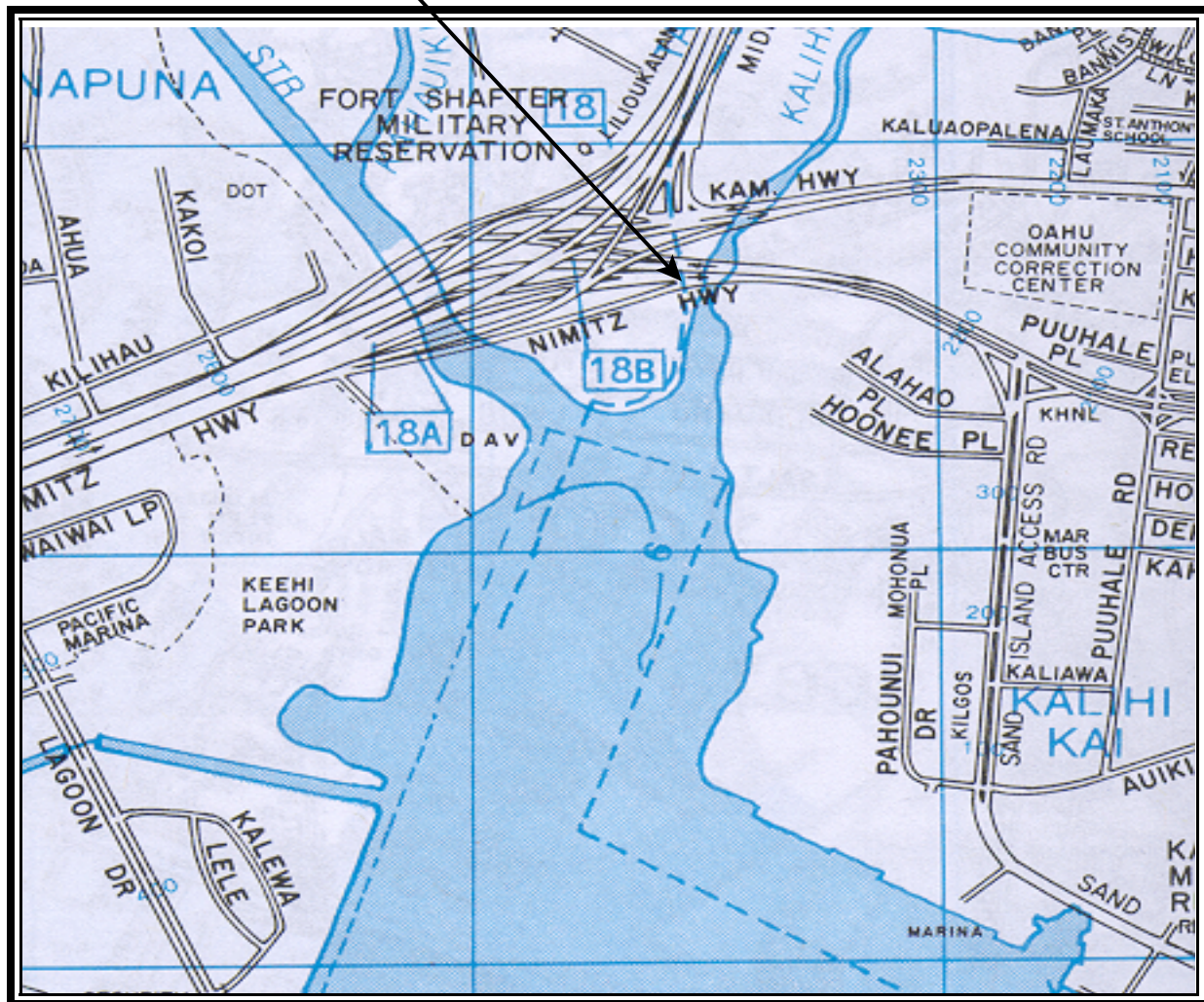


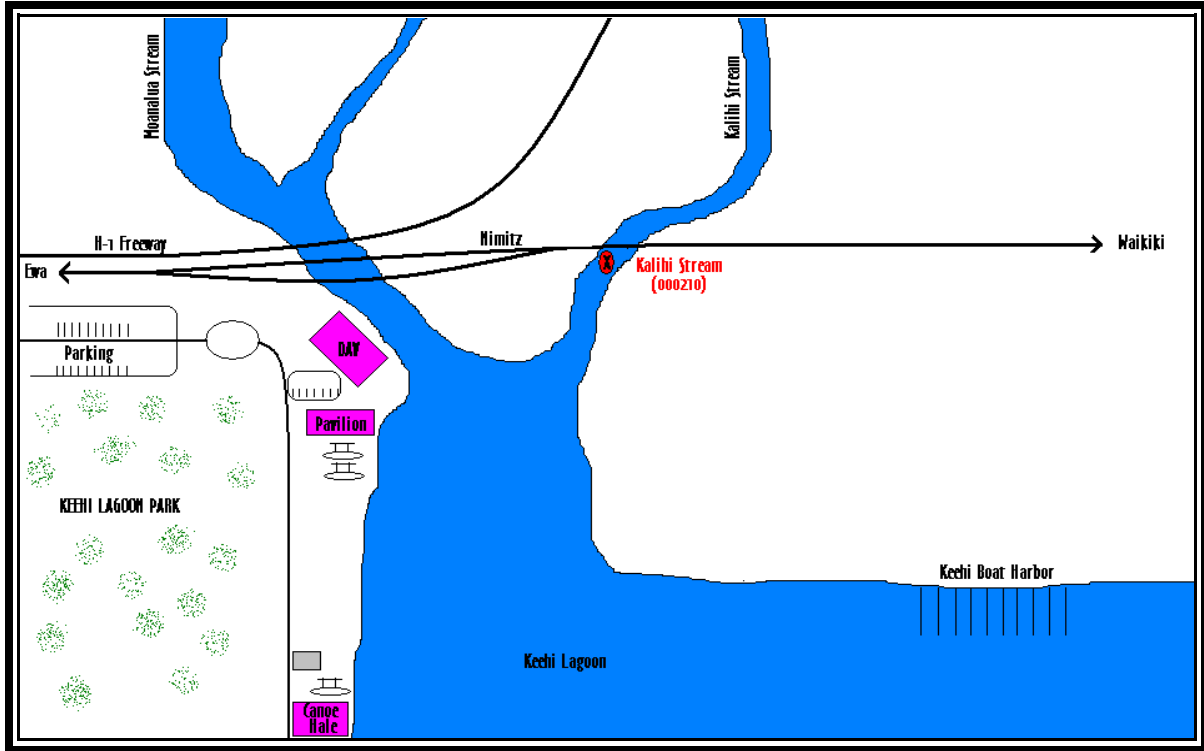
CLEAN WATER BRANCH MARINE RECREATIONAL MONITORING SITE

STORET NO: 000210
SAMPLING SITE: Kalihi Stream
LOCATION: Honolulu, Oahu, Hawaii
LATITUDE: N21° 19'55.3"
LONGITUDE: W157° 53'23.9"
DATUM: NAD83



Kalihi Stream 000210





Kalihi Stream 000210





Kalihi Stream 000210

