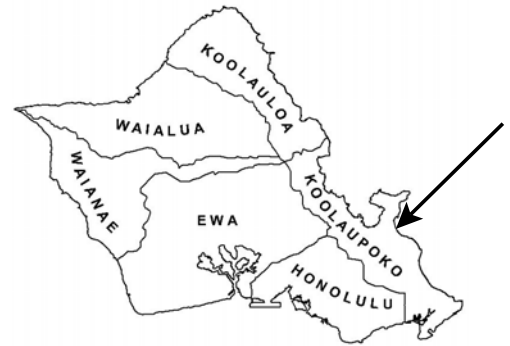
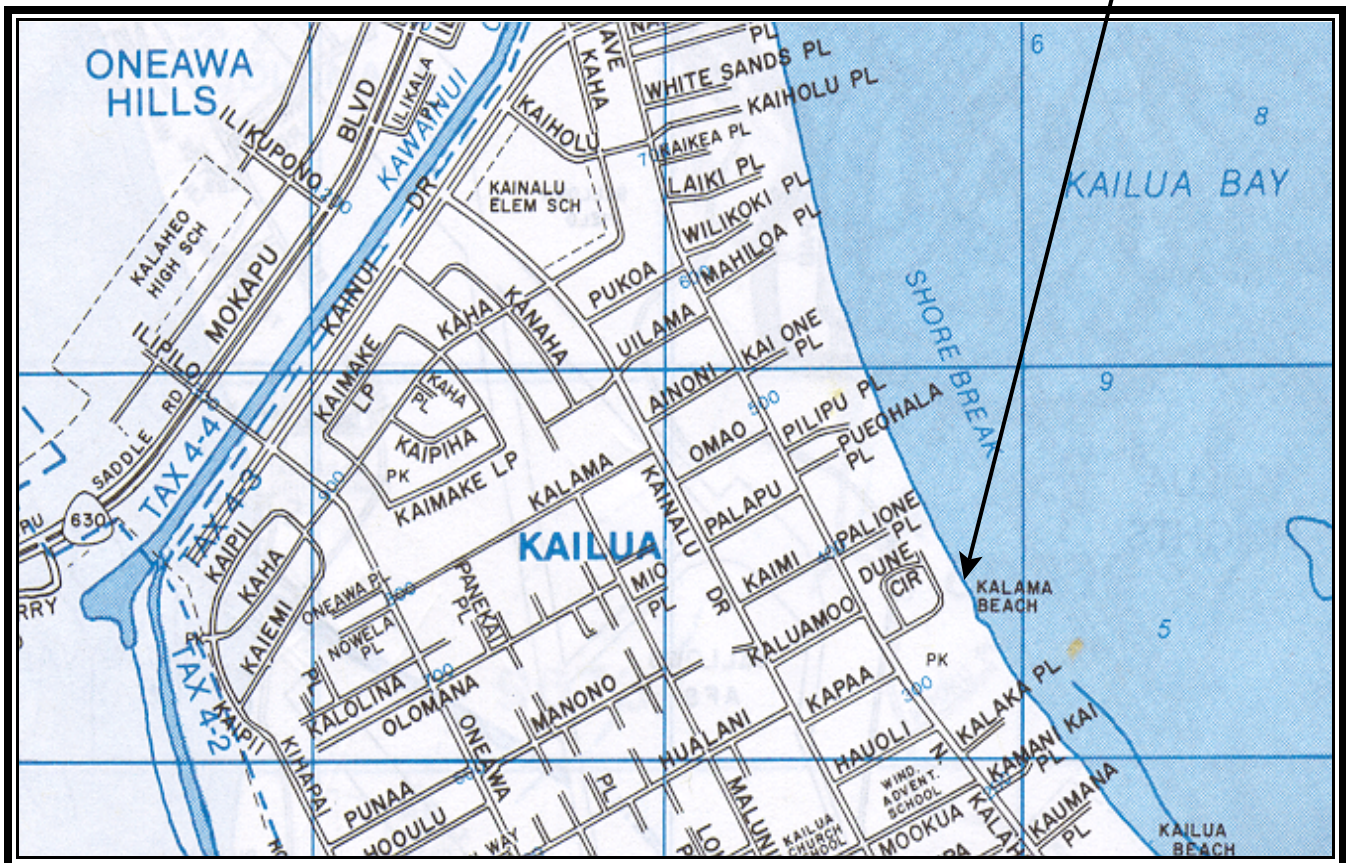


CLEAN WATER BRANCH MARINE RECREATIONAL MONITORING SITE

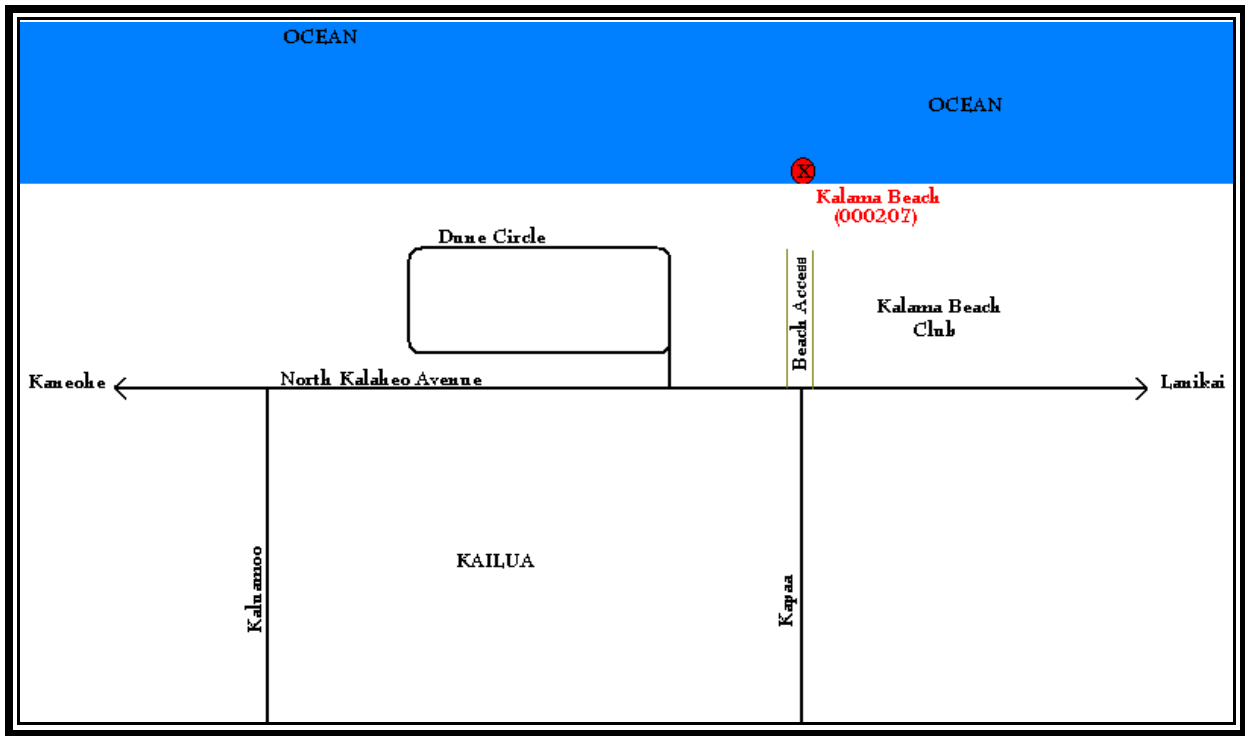
STORET NO: 000207
SAMPLING SITE: Kalama Beach
LOCATION: Kailua, Oahu, Hawaii
LATITUDE: N21° 24'22.02"
LONGITUDE: W157° 44'21.92"
DATUM: NAD83



Kalama Beach
(000207)



© Copyright, J R Clere; used with permission



Kalama Beach 000207





Kalama Beach 000207

