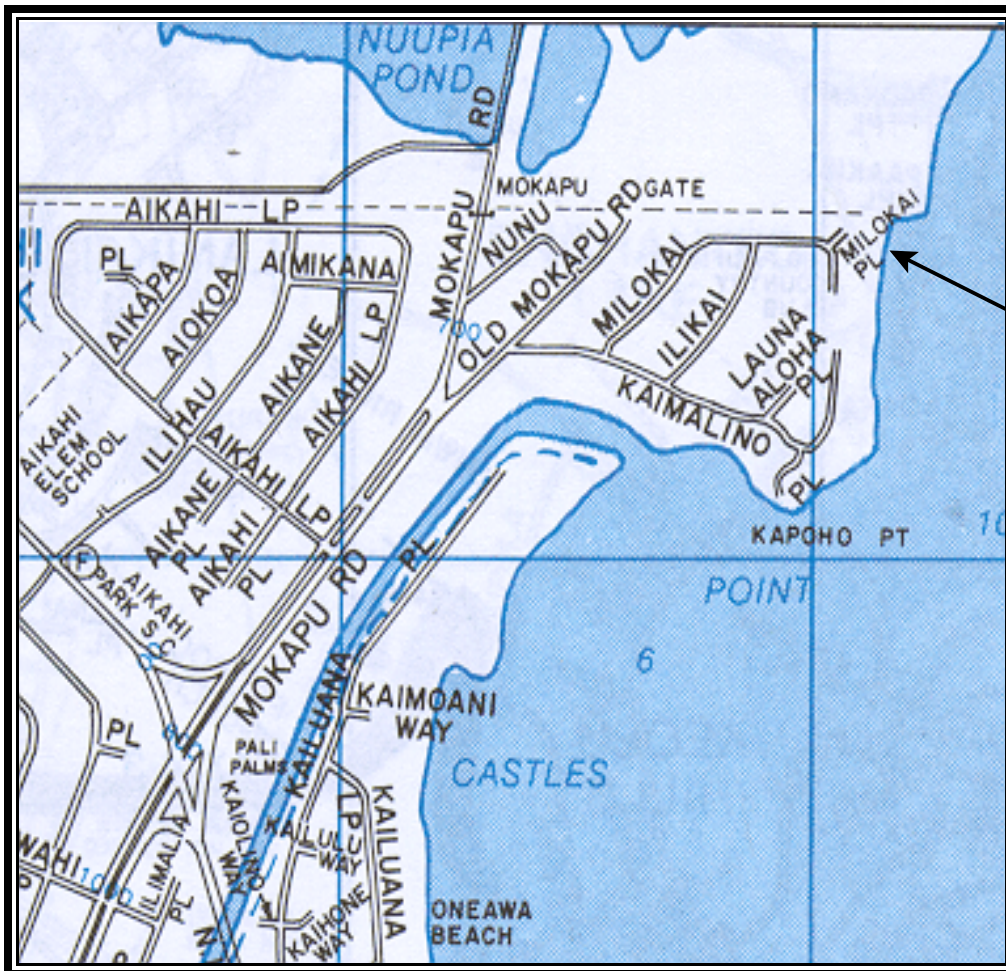
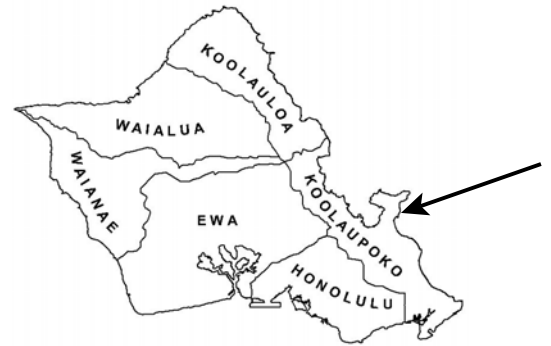


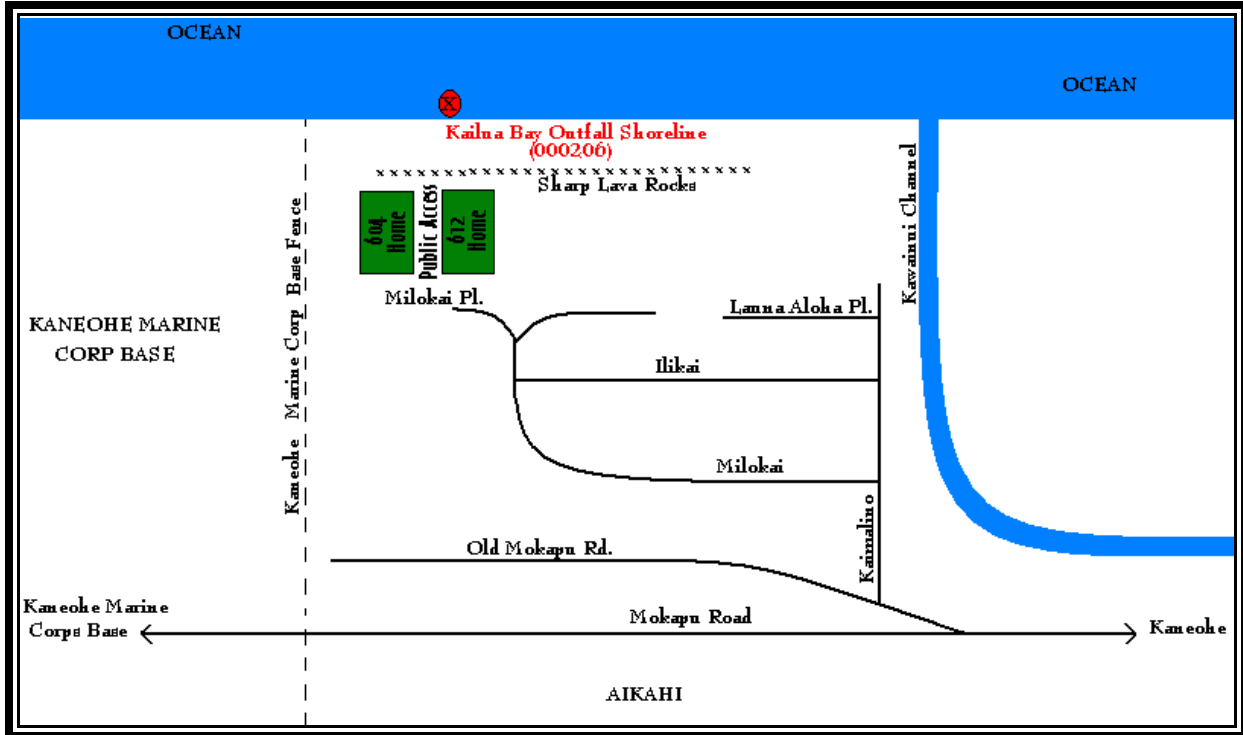
CLEAN WATER BRANCH MARINE RECREATIONAL MONITORING SITE

STORET NO: 000206
SAMPLING SITE: Kailua Bay Outfall Shoreline
LOCATION: Kailua, Oahu, Hawaii
LATITUDE: N21° 25'40.23"
LONGITUDE: W157° 44'17.41"
DATUM: NAD83



Kailua Bay Outfall Shoreline
(000206)

© Copyright, J R Clere; used with permission



Kailua Bay Outfall Shoreline 000206





Kailua Bay Outfall Shoreline 000206

